



# DISTRICT STATISTICAL HANDBOOK

## THE NILGIRIS DISTRICT

2015-2016

DEPARTMENT OF ECONOMICS AND STATISTICS,  
THE NILGIRIS

## PREFACE

The publication viz. “ **District Statistical Hand Book** ” for the year 2015-16 incorporate multi-various data on the accomplishment made by various Central and State Government Departments, Public and Private sector undertakings, Non-government organizations, etc., relating to the year 2015-16 in respect of The Nilgiris District.

The facts and figures furnished in this hand book will serve as a useful apparatus for the planners, policy makers, researchers and also the general Public those who are interested in improved understanding of the District at micro level.

I extend my sincere gratitude to **Dr.V.IRAIANBU,I.A.S.**, The Principal Secretary/ Commissioner, Department of Economics and Statistics and The District Collector **Dr.P.SANKAR,I.A.S.**, for their active and kind hearted support extended for bringing out the important publication in the fulfilled manner.

I also extend my gratefulness to the District Heads of various Central and State Government Departments, Public and Private sector undertakings and also all others those who were extended their support for bringing out this publication.

I am pleased to express a word of appreciation to the district unit of Department of Economics and Statistics for their active and energetic involvement extended towards the preparation and publication of this issue.

I welcome the constructive and optimistic suggestions for enriching the future publication.

Deputy Director of Statistics,  
The Nilgiris

## DISTRICT AT A GLANCE

The Sanscrit name “Nilgiris” means BLUE MOUNTAINS and in Tamil it denotes NEELAMALAI. The Nilgiris District is situated in the Western Ghats. It is surrounded by the Coimbatore District, Kerala State and Karnataka State on the eastern, western and the northern side respectively. The Nilgiris District is a celebrated summer resort for the tourists from all of India. Udhagamandalam popularly called as the Queen of Hill Stations in India. Udhagamandalam the capital of the Nilgiris District also has been one of the constituencies of TamilNadu Legislative Assembly. The economic activities of this district are accelerated by the visit of tourists to a considerable extent which increases the income capacity of the people engaged in various fields.

## GEOGRAPHICAL LOCATION

The Nilgiris Hill forms part of the Western Ghats. The name Nilgiris was due to by the blue haze envelops the range with most distant hills of considerable size. Doddabetta, the highest peak in South India with an altitude of 2,595 Meters lies in this District. The other prominent hills of this District are Elk hills, Devarshola peak, Hulical hill and Cairn hill. There are many waterfalls in this District. Almost between every pair of mountain either river or stream flows. Important among them are the Pykara streams rising on the slopes of Mukkuruthi peak. The Segoor River has an origin near the slopes of Udhagamandalam. The Gathadahalla near Kotagiri and Coonoor is a tributary of river Bhavani. The important among the waterfalls are Kulacombai falls, St.Catherine’s falls, Upper and Lower Pykara falls, the Kateri falls, Kallaty and the laws falls.

## DISTRICT ADMINISTRATION

The geographical area of the district is 2,545 square kilometers. It consists of six taluks namely Udhagamandalam, Coonoor, Kotagiri, Gudalur, Kundah and Pandalur. The up plateau at an altitude of 6,500 feet consists of three Taluks namely Udhagamandalam, Coonoor and Kotagiri while Gudalur Taluk is the oldest plateau at an altitude of 3,000 feet. There are four Panchayat Unions and also four Municipalities viz., Udhagamandalam, Coonoor, Gudalur and Nelliylam located in this district. Apart from 11 special village Panchayats, Wellington is the only Contonment of this district.

## DEMOGRAPHY

The population of the district according to 2011 Census is 7,35,394 of which 3,60,143 is the male population and 3,75,251 is the female population. The decrease in population over 2001 census is 3.51% Density varies from place to place. The density of the district population is 289 per square kilometers. The major town namely Udhagamandalam, Coonoor, Gudalur has the population of 88430, 45494, 49535 respectively as per 2011 census.

## ALTITUDE

Natural forest wealth is the one of the main factors adding to the natural beauty and economic importance of this District. Forest area is 1,42,577 hectares. The highest elevation is the peak of Doddabetta, which lies at a height of 2,595 meters from the Mean Sea level. The towns of Kotagiri, Coonoor and Gudalur lie at a height of 1,983, 1858 and 1,117 meters above mean sea level respectively.

## SEASONALITY AND RAINFALL

The general climatic condition in this district is cool. High elevation of this district results low temperature, which is further lowered by excessive moisture content of the atmosphere resulting from the exaltation by the vegetation. The mean minimum Temperature was 5.0° Celsius and the mean maximum was 26.0° Celsius during 2015-16. The total rainfall during 2015-16 was 1357.7mm.

## CROPPING PATTERN

The Gross area under cultivation is 75505 hectares. As per the 2015-16 final estimates, mostly Coffee, Potato and various Vegetable crops including Cabbage, Cauliflower were raised in this district. Cardamom, Pepper and Ginger are the major spices. In view of the escalated cost of cultivation for Potato and other root crops in recent years farmers switched over to plantation crops extensively.



In this district, Tea is the main plantation crop. There are more than 200 Tea Manufacturing Industries located in this district both under Private and Government undertakings. The TANTEA in Gudalur block and UPASI in Coonoor block are the main Government undertakings. The Central Government establishments namely, Hindustan Photo Films and Cordite Factory in Aruvankadu are found in this district.

#### TOURISM

The main tourist attraction in this district is the Botanical Garden. Besides the Botanical Garden there are several other places attract tourists. The important among them are the boat house near Bus-stand, the Rose Garden, the Deer Park, and the Doddabetta peak in Udhagamandalam. Sim's park, Pasture Institute, Kateri falls, Lamb's rock and Dolphin's nose are the Important Tourist spots in Coonoor. In Kotagiri block Kodanadu view point and St.Catherine's falls are the two main tourist attractions. The main tourist attractions in Gudalur block are Mudumalai wild Life Sanctuary and Theppakadu Elephant camp.





# THE NILGIRIS DISTRICT MAP



## SALIENT FEATURES OF THE DISTRICT

*The Nilgiris Hill forms part of the Western Ghats. The name Nilgiris was due to by the blue haze envelops the range with most distant hills of considerable size. Doddabetta, the highest peak in South India with an altitude of 2,595 Meters lies in this District. The other prominent hills of this District are Elk hills, Devarshola peak, Hulical hill and Cairn hill. There are many waterfalls in this District. Almost between every pair of mountain either river or stream flows. Important among them are the Pykara streams rising on the slopes of Mukkuruthi peak. The Segoor River has an origin near the slopes of Udhagamandalam. The Gathadahalla near Kotagiri and Coonoor is a tributary of river Bhavani. The important among the waterfalls are Kulacomбай falls, St.Catherine's falls, Upper and Lower Pykara falls, the Kateri falls, Kallaty and the laws falls.*

*The main tourist attraction in this District is the Botanical Garden. Besides the Botanical Garden there are several other places attracts tourists. The important among them are the boat house near Bus-stand, the Rose Garden, the Deer Park, and the Doddabetta peak in Udhagamandalam. Sim's park, Pasture Institute, Kateri falls, Lamb's rock and Dolphin's nose are the Important Tourist spots in Coonoor. In Kotagiri block Kodanadu view point and St.Catherine's falls are the two main tourist attractions. The main tourist attractions in Gudalur block are Mudumalai wild Life Sanctuary and Theppakadu Elephant camp.*

*In this District, Tea is the main plantation crop. There are more than 200 Tea Manufacturing Industries located in this ditrict both under Private and Government undertakings. The TANTEA in Gudalur block and UPASI in Coonoor block are the main Government undertakings. The Central Government establishments namely, Hindustan Photo Films and Cordite Factory in Aruvankadu are found in this District.*



*Bird of paradise*

## **STATISTICAL TABLE CONTENTS**

Table No	Contents	Page No
I	<b>District Profile of The Nilgiris</b>	13
	<b>1.AREA AND POPULATION</b>	28
1.1	Area, Population, Literate, SCs and STs - Sexwise by Blocks and Municipalities	29
1.2	Population by broad Industrial Categories of Workers	30
1.3	Population by Religion.	31
1.4	Population by age Groups.	31
1.5	Population of the District Decennial growth	32
1.6	Salient Features of 1991 Census - Block and Municipalitywise	33
	<b>2. CLIMATE AND RAINFALL</b>	
2.1	Temparature at Select Stations	34
2.2	Monthly Rainfall Data	35
2.3	Time series data of rainfall by seasons	37
	<b>3. AGRICULTURE</b>	
3.1	Soil classification (With illustration by map)	38
3.2	Land Utilisation	40
3.3	Area and Production of Crops	42
3.4	Agricultural Machinery and implements	43
3.5	Number and area of Operational Holdings	44
3.6	Consumption of Chemical fertilisers and Pesticides	45
3.7	Regulated Markets	45
3.8	Crop Insurance scheme	46
3.9	Sericulture	46
	<b>4. IRRIGATION</b>	
4.1	Sources of Water Supply with Command Area - Block wise	46
4.2	Actual Area Irrigated ( Net and Gross ) by sources	47
4.3	Area Irrigated by Crops	47
4.4	Details of Dams, Tanks, wells and Borewells	48



	<b>5. ANIMAL HUSBANDARY</b>	
5.1	Live stock Population	49
5.2	Veterinary Institutions and Animals treated - Block wise.	49
5.3	No. of Veterinary Hospitals	50
5.4	Dairy Development	50
5.5	Poultry Development	53
5.6	Fisheries Development and Production	53
	<b>6. BANKING AND INSURANCE</b>	
6.1	No. of Commercial Banks	54
6.2	Insurance Schemes	55
	<b>7. CO-OPERATION</b>	
7.1	Co-Operative Societies	56
	<b>8. CIVIL SUPPLIES</b>	
8.1	No. of Fair Price Shops	57
8.2	Quantum of Essential Commodities distributed and their retail Price	57
8.3	No. of Ration Cards (Rural and Urban)	58
8.4	Quantity supplied	58
8.5	No. of LPG Connections	59
8.6	No. Of Persons waiting for LPG Connection.	59
	<b>9. COMMUNICATION</b>	
9.1	Post-Offices doing Postal business only	60
9.2	Post-Office doing Post and Telegraphic Business	60
9.3	Telegraph Offices	61
9.4	No. of Telephone Exchanges, Capacity and No. in use	61
9.5	No. of PCOs attached to each Exchange	62
9.6	No. of Persons waiting for Phone Connection.	63
	<b>10. ELECTRICITY</b>	
10.1	No. of Power Stations	64
10.2	Quantum of power purchased	65
10.3	Power Consumption Sector-wise	65
10.4	Peak Demand and Energy Output	66
10.5	Revenue from Electric Schemes and Cost per Unit	66
10.6	Transmission and Distribution of Electricity	67

10.7	Capacity of Transformers	67
10.8	Rural Eletrification	68
10.9	Name and Address of fault report Offices	68
	<b>11. EDUCATION</b>	
11.1	Universities, Students and Teachers and Courses offered	68
11.2	Colleges for General Education, Students and Teachers	69
11.3	Colleges for professional Education, Students and Teachers	69
11.4	Colleges for Special Education, Students and Teachers	69
11.5	Schools for General Education, Students and Teachers	70
11.6	Schools for Professional Education, Students and Teachers	70
11.7	Schools for Special Education, Students and Teachers	70
11.8	Institutions for Other Professional Education students and Teachers	71
11.9	Computer Training Centres	71
11.10	Hostals and Inmates by Community	72
11.11	Scholarships to students by community	72
	<b>12. FISHERIES</b>	
12.1	Fisheries Development	73
12.2	Estimated M.F Production / Inland Fish Production	74
12.3	No. of Families engaged in Fishing	74
	<b>13. HANDLOOM</b>	
13.1	No. of Focal Centres with Location details	75
13.2	No. of Societies and Variety-wise production	75
13.3	No. of Power Looms and No. of Employees working	75
13.4	No. of Families engaged	75
	<b>14. HANDICRAFTS</b>	
14.1	Name and Addresses of Handicrafts	76
14.2	Articles available in the Handicrafts	76
14.3	Value of Articles produced and value of Articles sold	77
14.4	No. of families engaged in Handicrafts	77

**15. HEALTH AND FAMILY WELFARE**

15.1	Hospitals, Dispensaries, Bed Strength, Doctors and Nurses	78
15.2	No. of Allied pathological Units available	78
15.3	Disease-wise patients treated	79
15.4	Distribution of Medical personnel	79
15.5	Progress of Family Welfare Programme	80
	<b>16. HOUSING</b>	
16.1	Plans sanctioned, Building completed under Private Sector	81
16.2	Plans sanctioned, Building completed under public sector	82
16.3	Amount invested in Housing and Building activity under Public Sector	82
16.4	Construction activity of Tamil Nadu Housing Board	83
16.5	Construction activity of Tamil nadu Slum Clearance Board	83
16.6	Index No. of Building Construction cost in Urban Centres	84
16.7	Labour charges of Construction Workers	84
	<b>17. INDUSTRIES</b>	
17.1	Results of Asst. Statistical Investigator	85
17.2	Estimates of Output and value Added by Manufacture Based on Asst. Statistical Investigator	85
17.3	Industrial Production	85
17.4	Production and value of Major Minerals in the District	86
17.5	Production of Handloom Cloth	86
17.6	Small Scale Industries	87
17.7	Khadi and Village Industries	88
17.8	No. of Printing presses	88
17.9	No. of Photo copy (Xerox) Centres.	88

	<b>18. FACTORIES</b>	
18.1	Registered and working Factories	89
18.2	Employment in working Factories	89
18.3	Trade Unions, Industrial Disputes by Strikes, Lockout and Gheraos.	90
	<b>19. LOCAL BODIES</b>	
19.1	Municipal Bodies Area and Population by Grades	90
19.2	Municipal Bodies By Taluks	91
19.3	Panchayat Union, Village/Town Panchayats	91
19.4	Revenue Divisions, Taluks, Firkas and Revenue Villages	93
19.5	Tax Collected by Corporation/Municipality/ Panchayat union/Town Panchayat/Village panchayat.	95
19.6	Rural Development Activities	97
	<b>20. LABOUR AND EMPLOYMENT</b>	
20.1	No. of persons registered during the year and Total No. of Persons waiting upto the end of the years as per Live Register	98
20.2	No.of Placement during and upto the end of the year.	98
	<b>21. LEGAL SERVICE</b>	
21.1	Judicial Divisions and Original Jurisdiction	99
21.2	Results of Civil and Revenue cases in the Court of Original Jurisdiction, Civil Suits Regular.	99
21.3	Nature of free legal available and No. of beneficiaries Disposed of in Lok Adalat during the year.	100
21.4	No. of Advocates practicing in Courts.	100
	<b>22.LIBRARIES</b>	
22.1	List of Head and Branch Libraries in the district with details of Members, Books available and Readers	101
22.2	No. of Libraries houses in Government Building/ Rental Buildings.	105
22.3	No. of Reading Rooms.	105

		<b>23. MINING AND QUARRYING</b>	
23.1	No. of Mining and Quarrying units in the District	109	
23.2	Classification-wise production during the year	109	
	<b>24. MANUFACTURING SECTOR</b>		
24.1	No. of Food and other allied manufacturing units in the District	109	
24.2	No. of Non -Food manufacturing units in the District	110	
	<b>25.MEDICAL SERVICES</b>		
25.1	No. of Medical Colleges in the district with Students and Teachers	112	
25.2	N.of College of Pharmacy with Students and Teachers	112	
25.3	No. of Medical Stores in the district - Category-wise	112	
25.4	No. of Veterinary Colleges with Students and Teachers	112	
	<b>26. MOTOR VEHICLES</b>		
26.1	No. of Motor Vehicles (Categorywise) registered during the year and upto the end of the year	113	
26.2	No. of Motor Vehicles (Categorywise) available for hire purpose during the year and upto the end of the year	115	
26.3	No. of persons issued with driving licence	115	
	<b>27. NON-CONVENTIONAL ENERGY GENERATION</b>		
27.1	No. of Solar Energy generating units in the district with production area	116	
27.1	No. of wind mills Generating units with prodution data	116	
	<b>28.POLICE AND PRISONS</b>		
28.1	Police Force	117	
28.2	Cognisable Offences under Indian Penal Code	119	
28.3	Prisons and Convicts	119	
28.4	No. of Cases Registered under PCR	120	
28.5	No. of Cases Registered against Woman Harrassment and Dowry	120	



	<b>29.PUBLIC HEALTH</b>	
29.1	Public Health and Medical Services rendered by Organisations and Individual	121
29.2	No. of Primary Health Centres with Sub-Centres.	121
	<b>30. PRINTING AND PUBLICATION</b>	
30.1	No. of News papers weekly Magazines, Monthly Magazines etc., Published.	122
30.2	No. of Publishers in the district other than News papers and Magazines.	122
30.3	No. of Printing presses in the district.	122
	<b>31.PRICE INDICES</b>	
31.1	Index Number of wholesale prices	123
31.2	Consumer Price Index Number for Industrial workers	124
31.3	Consumer Price Index Number for Industrial workers (central series)	125
31.4	Consumer price Index Numbers for Industrial Workers	126
31.5	Consumer Price Index Number for selected Essential Items Rural Tamilnadu	127
31.6	Consumer Price Index Number for selected Essential Items Urban Tamilnadu	127
	<b>32. QUALITY CONTROL</b>	
32.1	List of Industrial / Establishment Units having Quality control facilities and the products subjected to Quality Control.	128
	<b>33.REGISTRATION.</b>	
33.1	No. of Registration Offices in the district	128
33.2	Registration and Aggregate value of properties transferred during the year.	128
	<b>34. REPAIR AND SERVICE</b>	
34.1	Authorised Automobiles Repair and service stations	129
34.2	Authorised Electrical and Electronic goods Repair and Service Units	130

	<b>35. RESTAURANTS AND HOTELS</b>	
35.1	Restaurants, Cafes and Other Eating Drinking places	130
35.2	Details of Hotels	131
	<b>36. RECREATION AND CULTURAL SERVICES</b>	
36.1	List of Cinema Theatre and their capacities	133
36.2	List of Clubs and Associations	133
	<b>37. SOCIAL WELFARE</b>	
37.1	Puratchi Thalaivar MGR Nutritious Meals Programme Centres	134
37.2	No. of Beneficiaries under Puratchi Thalaivar MGR Nutritious Meals Programme	134
37.3	No. of Beneficiaries under the free supply of Text Books and Uniforms	135
37.4	No. of Beneficiaries under Old Age Pension Scheme	135
37.5	Free Houses and House sites distributed to community	136
37.6	Implementation of various Relief measures and Pension Schemes in the District	137
	<b>38. SANITARY SERVICES</b>	
38.1	No. of Sanitary workers engaged in Sanitation, Garbage and Sewage disposal and other particulars.	138
38.2	No. of Vehicles engaged in the sanitary services.	138
	<b>39. SCIENTIFIC AND RESEARCH SERVICES</b>	
39.1	Institutions and Laboratories engaged in Research works	139
	<b>40. STORAGE FACILITIES</b>	
40.1	List of Agricultural and Non-Agricultural storage Godowns	140
40.2	List of Cold Storage Godowns	140
	<b>41. TEXTILES</b>	
41.1	No. of Ginning, Spinning and Weaving Mills in the District	141
41.2	Quantum of Production during the year	141

	<b>42. TRADE AND COMMERCE</b>	
42.1	No. of Major and Minor Trade and Commercial Estate in the District	141
	<b>43. TRANSPORT</b>	
43.1	Length of Roads	142
43.2	Road Accidents	142
43.3	Registered Motor Vehicles	143
43.4	Transport Corporation	144
43.5	Select indicators of overall performance of State Transport Corporation	144
43.6	Railway Lines and stations	145
43.7	Port Development	145
43.8	Airports	145
43.9	Private Transport Operations	146
	<b>44. TOURISM</b>	
44.1	Places of Tourist Attraction	146
44.2	List of places of workshop	147
44.3	List of Hotels and Restaurants	148
44.4	List of Travel Agents	148
44.5	Train and Air Service Timings	153
	<b>45. VITAL STATISTICS</b>	
45.1	Births and Deaths registered in the District	153
45.2	Births , Death and Infant Mortality rates in the District	154
45.3	Death by Causes	154
	<b>46. VOLUNTARY SERVICES</b>	
46.1	List of voluntary Service available in the district for the development of Rural and Urban Population.	155
	<b>47. WATER WORK AND SUPPLY</b>	
47.1	No. of Schemes Operated in the District	156
47.2	No. of Workers engaged in the Water works and supply	156
47.3	No. of House connections, fountains.	157

# DISTRICT PROFILE OF THE NILGIRIS DISTRICT 2015-16

## 1 GEOGRAPHICAL POSITION

North Latitude                      between 11° 30' 00".12 and 19° 30' 00".42  
East Longitude                      between 76° 29' 52".55 and 76° 36' 00".21

## 2 AREA AND POPULATION -

I. Area (Sq. km)	2545
ii. Population (as per 2011 Census)	735394
a. Male Population	360143
b. Female Population	375251
c. Rural Population	299739
d. Urban Population	435655
iii. Density	289
iv. Literates (as per 2011 Census)	85.2% 569647
v. Main Workers (as per 2011 Census)	
a. Total Workers	349974
b. Male Workers	212172
c. Female Workers	137802
d. Rural Workers	88967
e. Urban Workers	123205
f. Cultivators	14592
g. Agricultural labourers	71738
h. House hold Industries	3019
i. Other Workers	229575
j. Marginal workers	31050
vi. Non-workers	385420
vii. Languages spoken in the District	
1. Badaga	
2. Tamil	
3. Kannada	
4. Hindi	
5. Malayalam	
6. Telungu	
7. Marathi	
8. Urdu	
9. English	

### 3. VITAL STATISTICS

i. Birth	-	6428
ii. Death	-	4877
iii. Infant death	-	35
iv. Birth rate (per 1000 population)		
a. Rural	-	5.6
b. Urban	-	11
c. Combined	-	18.76
v. Death Rate (per 1000 population)		
a. Rural	-	6.4
b. Urban	-	6.7
c. Combined	-	6.6
vi. Infant Mortality Rate (per 1000 live births)		
a. Rural	-	1.1
b. Urban	-	7.0
c. Combined	-	5.4
vii. Expectation of life at birth		
a. Male	-	3191
b. Female	-	3243
viii. No. of Deaths of women due to problems related to child birth		
a. At the time of delivery	-	8
b. During pregnancy	-	2
c. After Child birth (within 42 days)	-	6
ix. a. Beneficiaries	-	4001
b. amount	-	48012000

### 4. TEMPERATURE IN CELSIUS

a. Plains		
i. Maximum	--	
ii. Minimum	--	
b. Hill station		
i. Maximum		26.0
ii. Minimum		5.0

### 5 RAINFALL (in mm)

a. Normal		
i North East Monsoon		494.0
ii South west Monsoon		763.7
b. Actual		
i. North East Monsoon –		580.8
ii South west Monsoon -		644.3



## 6 AGRICULTURE (in Hect) (2015-16)

a. Total Cultivated area	75506
b. Net area sown	75329
c. Area sown more than once	176.16
d. Area and Production of certain important Crops	

Crops	Hectares
I. Paddy (local variety)	-- 318.425
ii. Arecanut	-- 459.825
iii. Garlic	-- 274.370
iv. Cardamum	-- 963.154
v. Pepper	-- 915.544
vi. Ginger	-- 322.886
vii. Potato	-- 1441.560
viii. Carrot	-- 2801.845
vii. Orange	-- 34.670
ix. Tea	-- 55779.352
x. Coffee	-- 7799.893
e. Agricultural Land Holdings (2010-2011)	
a. Holdings (Nos.)	64369
b. Area in Hect	80376.39
c. Average size of holdings in Hect.	1.25
f.     a. Important Food Crops	Tea, Coffee, Potato, Cabbage, Carrot Beetroot, Pepper, Peas, Beans, Garlic Cardamum & cloves
b. Important Non Food Crops.	Eucalyptus, accasia, Rubber, Lime grass, Silver oak, Seegai.

## 7 IRRIGATION

I. Net area irrigated by (in Hect.)	
a. Government canals	-
b. Private Canals	- 0
c. Tanks	- 0
d. Tube wells	- 0
e. Other wells	- 1196.614
f. Other sources	- --
Total Net Area Irrigated	- 1196.617
ii. Gross Area Irrigated	- 1351.774
iii. Name of the River	- --
iv. Name of the Lake	--

## **8 ANIMAL HUSBANDRY**

### **I. Veterinary Institutions**

a. Veterinary Hospital	-	2
b. Veterinary Dispensaries.	-	25
c. Clinical Centres.	-	1

### **ii . Poultry Development**

a. Chicks Produced in Hatcheries (Lakh Nos)	-	Nil
b. Birds sold for breeding ( Lakh Nos)	-	Nil
c. Birds sold for food (Lakh Nos)	-	Nil

### **iii. Livestock and Poultry population**

a. Cattle	-	50768
b. Buffalo	-	4271
c. Sheep	-	4643
d. Goat	-	37393
e. Poultry	-	120560

## **9 DAIRY DEVELOPMENT**

a. Dairies	-	1
b. Milk Chilling Plants.	-	6
c. No.of Milk Co-operative Societies	-	95
d. Milk Production (Lakh litres)	-	80
Flush season	-	52
Lean season	-	28

## **10 FISHERIES**

i. Length of coastal line (in K.M)	-	Nil
ii. No. of coastal Blocks	-	Nil
iii. No.of Coastal Centrtres (Landing)	-	Nil
iv. Marine Fish Production (tonnes)	-	Nil
v. Inland Fish Production (tonnes)	-	8.126

## 11 FOREST

i. Forest Area (hect)		142577
a. Reserved Forests	-	137192
b. Reserved Lands	-	5777
c. Unclassed Forests	-	3313
ii. Out-turn of forest product	-	
1. Timber (Cu.m)		
2. Pulp wood (M.T)	-	5958.08 MT
b. Barked Wattle wood	-	91.580 MT
3. Ply wood (M.T)	-	Nil
4. Sandal wood (M.T)	-	Nil
5. Rubber (M.T)	-	Nil
6. Bamboo (Tonne)	-	1254.299 Tonne
7. Tea Green Leaves (Tonne)	-	Nil
8. Wattle Bark (M.T)	-	19.573 MT
9. Cashewnuts (Tonne)		
10. Others (Specify)		
Fire wood	-	831.485 MT
Date leaves (M.F.P)	-	35.100 MT
Eacham grass	-	64.000 MT

## 12 ELECTRICITY (IN M.U)

I. Generation of Electricity (M.U)		
a. Hydro	-	2166.5216
b. Wind Mill Generation	-	Nil
c. Thermal	-	Nil
d. Power Purchased	-	Nil
e. Gas Turbine	-	Nil
ii. Consumption of Electricity (in M.U.) Kwh		
a. Agriculture	-	13.80
b. Industry	-	99.67
c. Commercial	-	53.75
d. Domestic	-	141.94
e. Public Lighting & Water Works	-	15.58
f. Sales to Licencees	-	Nil
g. Sales to other States	-	Nil
h. Miscellaneous	-	23.58
iii. Rural Electrification		
a. Number of Pumpsets energised	-	13
b. Number of Villages electrified	-	100%
c. Number of Hamlets electrified	-	100%

### 13 INDUSTRIES

i. No.of working factories (Regd)	-	227
ii. No. of Mandays Worked (Lakhs) (ya	-	28.35
iii. No. of trade unions (registered)	-	161
iv. No. of strikes	-	--
v. No. of lockouts	-	--
vi. Large scale Industries	-	--
vii. Medium scale industries	-	--
viii. Small scale industries (2015-16)	-	398
ix. Cottage industries	-	371
x. Name of the important Industries in the district - Needle Industry, Sterling Bio-tech Ltd., TANTEA, Parry agro, Sterling Bio-tech, Attikunna Tea, Cordite factory.		
xi. Name of the Industrial park	-	SIDCO

### 14 KHADI AND VILLAGE INDUSTRIES (2014-15)

i. Khadi Krafts	Production (Metres in lakhs)	Sales(Rs. In lakhs)
a. Cotton	--	56.34
b. Woollen	--	
c. Silk	Production is not undertaken	
d. Polyester	--	
ii Village Industries		
1. Paper bag Unit	2.87 Lakhs	2.87 Lakhs
2. E. Oil Processing centre, SIDCO,	6.23 lakhs	6.23 lakhs
Total (i + ii)	9.10 lakhs	65.43 lakhs

### 15 MEDICAL AND HEALTH (NUMBER)

i. Modern Medicine		
a. Hospitals (Govt. only)	-	6
b. Dispensaries	-	2
c. Primary Health Centres	-	36
d. Health Sub Centres	-	204
e. Other Medical Institution	-	-
f. Beds in Hospitals & Dispensaries	-	1631
g. Doctors	-	91
h. Nurses	-	134

ii. Indian Medicine		
a. Hospitals	-	4
b. Dispensaries	-	-
c. Primary Health Centres	-	7
d. Beds in Hospitals & Dispensaries	-	-
e. Doctors	-	4
f. Nurses	-	-
iii. Homoeopathy		
a. Hospitals	-	12
b. Dispensaries	-	1
c. Beds in Hospitals & Dispensaries	-	45
d. Doctors	-	6
e. Nurses	-	-

## 16 EDUCATION

i. Universities	-	Nil
ii. Arts and Science Colleges	-	4
iii. Medical Colleges	-	Nil
a. Medicine	-	Nil
(1) Allopathy	-	Nil
(2) Indian Medicine	-	Nil
(3) Homoeopathy	-	Nil
b. Engineering Colleges	-	1
c. Agriculture Colleges	-	Nil
d. Veterinary Colleges	-	Nil
e. Law Colleges	-	Nil
iv. Colleges for Special Education	-	1
v. Pre Primary Schools	-	86
vi. Primary Schools (SSA)	-	247
vii. Middle Schools (SSA)	-	86
viii. High Schools	-	33
ix. Higher Secondary Schools	-	49
x. Teacher's Training Institute	-	3
xi. No. of fresh entries	Male	Female
Matriculation Schools (I to V Std.,)	31456	32108
xii. No. of students passed at		
a. High school (X Std)	8115	8289
b. Higher Secondary School (XII Std.,)	4015	4258
xiii. No. of Children never enrolled in school	--	--



## 17 TRANSPORT

### A. Road Length (Km)

a. National Highways	-	--
b. State Highways (SH,MDR,ODR) <i>from 20.06.2005</i>	-	971.176
i. Major District road	-	202.770
ii. Other District road	-	653.804
c. <del>Corporation</del> and Municipalities Road:	-	218.45
d. Panchayat Union and Panchayat road :	-	695.00
e. Town Panchayat and Townships road:	-	602.02
6. Others (Forest Roads)	-	184.00
7. Name of the ports	-	Nil
8. Name of the Export commodity:	-	Tea,
Coffee, Eualyptus, Flowers, Herbals, Vegetables, Rice, wheat.		
9. Name of the import commodity: Flowers, tea, coffee, Grams & Vegetables		

### B. Registered Motor Vehicles (2015-2016)

1. Commercial	-	880
2. Non-Commercial	-	5543

### C. Railway Length(Km) (2015-16)

1. Route Length		
i. Broad gauge	-	0
ii. Meter Gauge	-	0
iii. Narrow Gauge	-	46.61
2. Track Length		
i. Broad gauge	-	0
ii. Meter Gauge	-	0
iii. Narrow Gauge	-	46.61
Number of Railway Station	-	9

## 18 COMMUNICATION

vi. Post & Telegraph (in Number)		
a. Post Offices doing postal business alone	-	182
b. Post Office doing post & Telegraph business	-	--
vii. Telephones		
a. No. of Telephones in use	-	23224
b. No. of Public Call Offices	-	81
c. No. of Telephone Exchanges	-	46

## 19 CO-OPERATION

i. Primary Land Development Banks	-	04
ii. Co-operative Apex Banks (TBSC)	-	0
iii. District Central Co-operative Banks		1
Branches	-	16
iv. Urban Banks (including Branches)	-	3
v. Primary Agricultural Credit Societies	-	74
vi. Housing Co-operative Societies	-	-
vii. Employees Co-operative Societies (thrift&credit)	-	39
viii. Lift Irrigation Societies	-	-
ix. Weavers Co-operative Societies	-	-
x. Industrial Co-operative Societies	-	-
xi. Khadi & Village Industries Societies	-	-
xii. Primary Co-operative Stores	-	14
xiii. Co-operative Sugar Mills.	-	-
xiv. Co-operative Marketing Societies	-	2
xv. Other Co-operative Societies.	-	68

## 20. REGISTRATION (2015-16)

i. No. of Registration Offices	-	5
ii. Aggregate Value of property transferred (Rs. In Crores)	-	1873.88
iii. Total receipts (Rs.in Crores)	-	Rs.52.26

## 21. HOUSING

i. No.of tenements constructed by TNHB	-	Nil
ii. Dy. Registrar Housing	-	Nil
iii. No. of tenements constructed by TNSCB	-	Nil
iv. No. of tenements constructed by PHB	-	Nil
v. Deputy Registrar, Housing - Rural	-	Nil
vi. Deputy Registrar, Housing - Urban	-	Nil
vii. Samathuvapuram	-	Nil
Viii. Total no. of house holds	-	
a. S.C	-	57077
b) S.T	-	6804
c) Others	-	118801
ix. No. of households below poverty line	-	53339.

**22 SOCIAL WELFARE (in Nos)**

i. Old Age Pensioners	-	17623
ii. Marriage Assistance		
a. Moovalur Ramamirtham Ammayar Ninaivu Thirumana Udhavi Thittam	-	1293
b. Marriage Assistance for daughter of poor Widows	-	129
c. Dr. Dharmambal Ammaiyar (Widow Remarriage) Thittam	-	2
d. Marriage Assistance to orphan girls	-	39
e. Tamilnadu Arasu Kalappu Thirumana Udhavi Thittam	-	59
iv. Aid for Handicapped	-	-
v. Aid for others (Specify)	-	-
vi. Women Welfare Groups formed	-	763
vii. Free tailoring machines (Beneficiaries)	-	-
Viii.Mahalir Mandram (i) Group up to 2016	-	8511
(ii) Member	-	140987
ix. Women Development Centre	-	1
x. Beneficiaries	-	140987
xi. Uzhavar santhai	-	2
xii. National Maternity Benefit Scheme 2014-15		
a.beneficiary	-	13767
b. Amount	-	Rs.550

## 23 NUTRITIOUS MEAL PROGRAMME

<b>ITIOUS MEAL PROGRAMME</b>	<b>No. of</b>	<b>No.of Bene-</b>
<b>Name of the Programme</b>	<b>Centres</b>	<b>ficiaries.</b>
i. Purathi Thalaivar MGR	502	44257
ii. No. of ICDS Centres	486	6440
iii. TINP	Nil	Nil

## 24 REVENUE ADMINISTRATIVE DIVISIONS

i. Revenue Divisions	-	3
ii. Revenue Taluks	-	6
iii. Revenue Firkas	-	15
iv. Revenue Villages	-	54

## 25 LOCAL BODIES

i. Corporations	-	0
ii. Municipalities	-	4
iii. Panchayat Unions	-	4
iv. Special Village Panchayats	-	11
v. Village panchayats	-	35

**26 COMMUNITY DEVELOPMENT**

i. No. of Development divisions.	-	1
ii. No. of blocks covered	-	4
iii. Population covered (in Lakhs)	-	3.07
iv. Area covered (in Sq.Km)	-	1622.92

**27 POLICE AND PRISONS**

i. Police		
a. Police Force		
i. Local	-	815
ii. Armed Reserve	-	316
b. Police Stations	-	35
c. Police Outposts.	-	
ii. Prisons		
a. Central Prisons	-	Nil
b. Other Prisons.	-	3

**28 LEGISLATURE**

i. Members of Legislative Assembly	-	
a. Elected	-	3
b. Nominated	-	Nil
ii. Members of Parliament (Lok Sabha)	-	1
iii. Members of Parliament (Rajya Sabha)	-	Nil

**29 CINEMA THEATRES (in Nos.)**

i. Permanent		
a. Air Conditioned	-	Nil
b. Non-air conditioned	-	2
c. Air Cooled	-	Nil
ii. Open Air Theaters	-	Nil
iii. Semi Permanent	-	Nil
iv. Touring	-	Nil

**30 BANKING AND INSURANCE**

i. Bank Offices	-	98
Primary Agricultural Co-op., Banks	-	74
ii. Life Insurance	-	
a. Offices	-	11
b. Policies Issued	-	--
c. Sum Assured (Rs.in Crores)	-	397

### 31 NATURAL RESOURCES;

a. Name of the Minerals found in the district

- Mining prohibited in this district

### 32 GENERAL

#### 1. Name of the important pilgrim Centres

Murugan Temple, Elkhill, Udhagamandalam

Venkateshwara Perumal Temple, Udhagamandalam

Sri Mariamman Temple, Udhagamandalam

Subramania Temple, Udhagamandalam

Mariamman Temple, Bokkapuram, Udhagamandalam

Thulasi madam Shivan Temple, Kandal, Udhagamandalam.

Jain Temple, Udhagamandalam.

St. Stephens Church, Udhagamandalam

Sacred Heart Church, Udhagamandalam

Kandal Shrine, Kandal, Udhagamandalam

Assembly of God Church, Udhagamandalam

Iyyappan Kovil, Coonoor.

St. Sacred Heart Church, Coonoor.

Thuya Arokiya Annai Aalayam, Coonoor.

St. Joseph Church, Wellington.

Jain Temple, Coonoor.

Mariamman Temple, Kotagiri.

Murugan Temple, Kotagiri.

CSI Church, Kotagiri.

Mosque available at Kotagiri.

Vinayagar Temple, Gudalur.

Shivan Temple, Gudalur.

Siriyur Mariamman Temple, Siriyur, Gudalur.

Marthoma Church, Gudalur.



*Charring cross fountain, ooty*

## 2. Name of the Important Tourist Centres

Avalanchi

Boat House, Udhagamandalam

Botanical Garden, Udhagamandalam



Doddabetta Peak, Udhagamandalam

Dolphin's Nose, Coonoor

Glenmorgan View Point

Kallatty Falls

Ketti Valley View

Kodanad View Point

Lambs Rock, Coonoor

Laws falls

Mini Garden, Udhagamandalam

Mudumalai Tiger Reserve, Gudalur



Mukuruthi Peak and Mukuruthi National Park

Pykara Boat House, Pykara Dam & Reservoir

Centenary Rose Park, Udhagamandalam

Sims Park, Coonoor

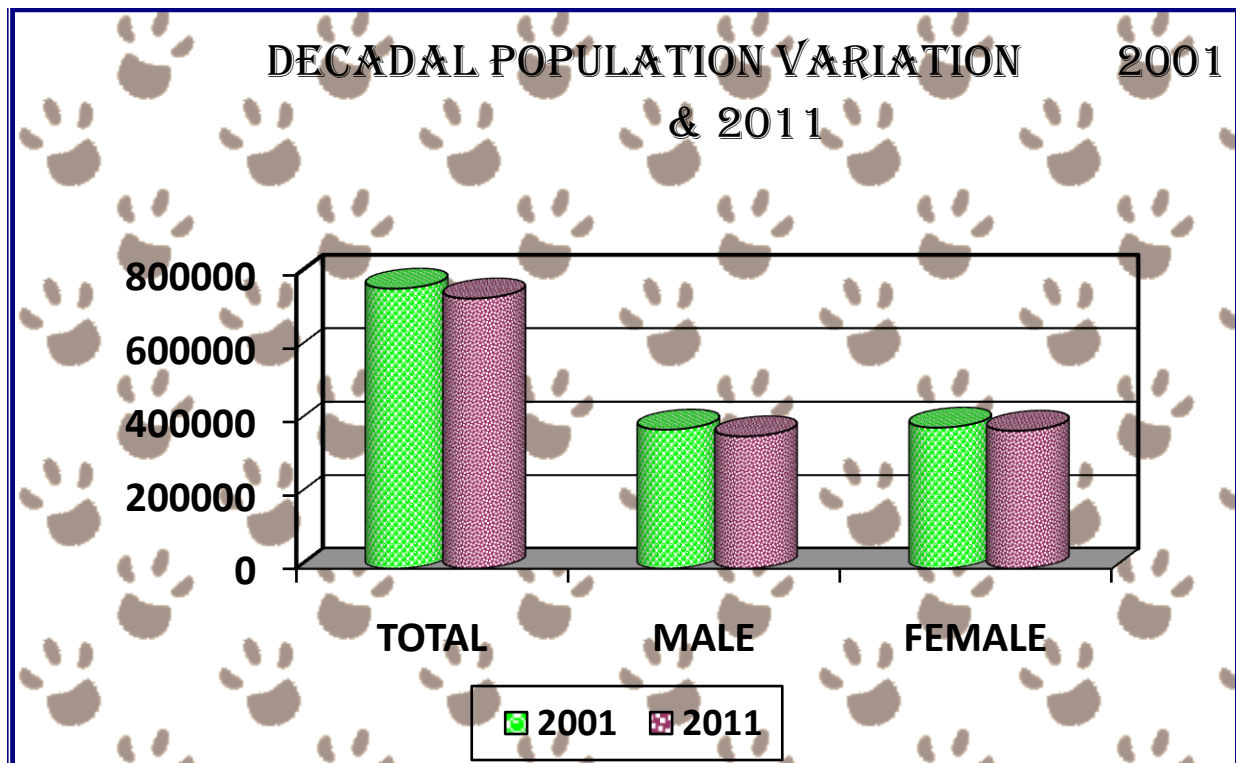
St. Catherine Falls

Upper Bhavani

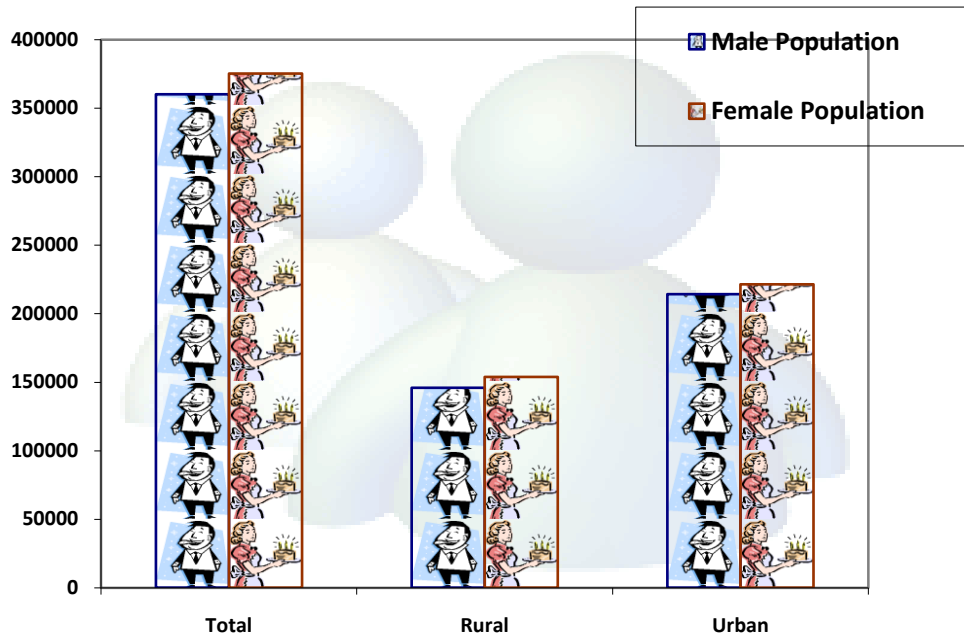
Western Catchment

## 1. AREA AND POPULATION

CENSUS	Total Population	Male Population	Female Population	Sex Ratio	Area	Density
<b>Total 2011</b>	735394	360143	375251	1042	2549	289.00
<b>Rural 2011</b>	299739	145909	153830	1054	1806.16	166.00
<b>Urban 2011</b>	435655	214234	221421	1034	742.84	586.00
<b>Total 2001</b>	762141	378351	383790	1014	2549	299.00
<b>Rural 2001</b>	307532	151874	155658	1025	1806.16	252.00
<b>Urban 2001</b>	454609	226477	228132	1007	742.84	586.00



**RURAL AND URBAN POPULATION -  
MALE FEMALE WISE 2011**



**AREA, POPULATION , LITERATES, S.C'S, S.T'S - SEXWISE BY BLOCKS AND MUNICIPALITIES.**

District : The Nilgiris

Sl. No.	Name of the Block/ Municipality	Area (SqKm.)	Population			Literates		
			Persons	Male	Female	Persons	Male	Female
1	2	3	4	5	6	7	8	9
1	Udhagamandalam (M)	30.67	93987	46999	46988	73228	38864	34364
2	Coonoor (M)	15.05	50196	24828	25368	40644	21123	19521
3	Udhagamandalam (B)	1063.55	249531	123756	125775	171701	94159	77542
4	Coonoor (B)	248.07	189744	93532	95212	145348	78780	66568
5	Kotagiri (B)	377.41	98920	48556	50364	67472	37803	29669
6	Gudalur (B)	855.82	223946	111507	112439	154452	83705	70747

Source : Census of India – 2011

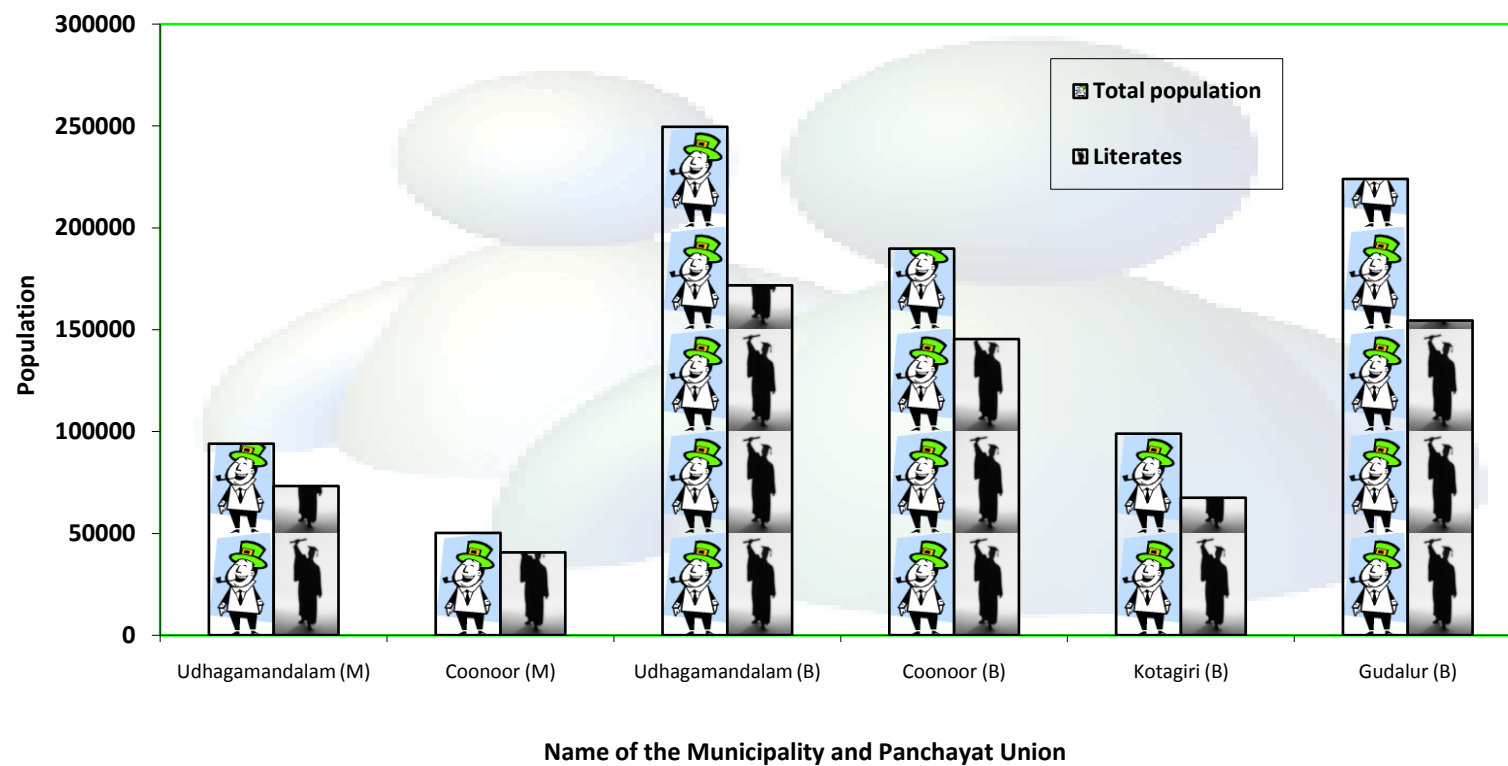


Table 1.1 Contd...

District : The Nilgiris

Sl.No.	Name of the Block/ Municipality	Scheduled Caste			Scheduled Tribe		
		Persons	Male	Female	Persons	Male	Female
1	2	10	11	12	13	14	15
1	Udhagamandalam (M)	26761	13091	13670	394	177	217
2	Coonoor (M)	12461	6154	6307	122	62	62
3	Udhagamandalam (B)	75927	37607	38320	4329	2118	2211
4	Coonoor (B)	61389	30275	31114	2397	1212	1185
5	Kotagiri (B)	26384	12987	13397	6197	3074	3123
6	Gudalur (B)	74314	36923	37391	15450	7610	7840

## TOTAL POPULATION VS LITERATES - IN MUNICIPALITIES AND BLOCKS



Source : Census of India 2011

## 1.2 POPULATION BY BROAD INDUSTRIAL CATEGORIES OF WORKERS

District : The Nilgiris

Year : 2011 Census

Sl. No.	Industrial Category	District		TamilNadu	
		Persons	% to total workers	Persons	% to total workers
1	2	3	4	5	6
1	Total Main Workers	318924	91.12	27942181	84.97
	b) Agricultural Labours	71738	20.00	7234101	22.00
	c) Household Industry Manufacturing, Processing, Servicing and Repairs	3019	0.86	1194581	5.40
	d) Other Workers	229575	46.86	15733247	45.30
2	Marginal Workers	31050	9.70	4942500	14.78
	Total Workers	349974	100.00	32884681	100.00
	Non Workers	385420	---	39262349	---
	Total population	735394	---	72147030	---

Source : Census of India 2011.

### 1.3 POPULATION BY RELIGION

District : The Nilgiris

Year : as per 2011 Census

Sl. No.	Religion	persons in District	Persons in TamilNadu	Percentage (%) in the District	% in Tamil Nadu
1	Hindu	569477	63188168	77.0	87.58
2	Muslim	78452	4229479	10.67	5.86
3	Christian	84610	4418331	11.51	6.12
4	Sikh	338	14601	0.0005	0.02
5	Buddhist	382	11186	0.0005	0.02
6	Jain	910	89265	0.0012	0.12
7	Other Religions	87	7414	0.0001	0.01
8	Religions not stated	1138	188586	0.0015	0.26
	Total Population	762141	62405778	100	100

Source : [www.census2011.co.in](http://www.census2011.co.in)

### 1.4 POPULATION BY AGE GROUPS

District : The Nilgiris

Year : 2011

Sl. No.	Age Groups	Persons in Districts (in '000')	TamilNadu (in '000')	Percent to total in District
1	2	3	4	5
1	0-14	199	16710	26.14
2	15-59	510	39758	67.01
3	60 and above	52	5507	6.70
4	Age not stated	1	428	0.13
	Total	762	62407	100.00

### 1.5 POPULATION OF THE DISTRICT DECENNIAL GROWTH

District : The Nilgiris

Region	Population		Percentage variation since previous census
	as per 2001 census	as per 2011 census	
2	3		4
Total	762141	735394	-3.51
Rural	307532	299739	-2.53
Urban	454609	435655	-4.17

Source : Census of India 2011

### **1.6 SALIENT FEATURES OF 2001 & 2011 CENSUS - TALUK AND MUNICIPALITY-WISE**

District : The Nilgiris

Sl. No.	Name of the Taluk/ Municipality	Density per Sq.Km	Females per 1000 Males	Increase in Population since 1991 in %	Urban Population in %	Literacy rate among		SC population in %	ST population in %
						Male %	Female %		
1	2	3	4	5	6	7	8	9	10
1	Udhagamandalam(M)	2883.274	1000	13.01	100	92%	81%	28.5	0.40
2	Coonoor (M)	3022.857	1022	4.37	100	95%	85%	24.80	0.20
3	Gudalur (M)	1038.252	Upgraded to Municipality after 2001						
4	Nelliyaalam (M)	472.9529	Upgraded to Municipality after 2001						
5	Udhagamandalam (T)	233.67	1005	-- **	57	86%	68%	29.6	2.40
6	Coonoor (T)	765.02	1004	0.68	82	85%	93%	33.2	1.30
7	Kotagiri (T)	286.39	1038	-0.68	39	88%	67%	26.2	5.50
8	Gudalur (T)	193.85	1010	-- **	93	87%	73%	26.8	5.40
9	Pandalur (T)	544.71	1012	-- **	36	88%	74%	39.30	7.60
10	Kundah (T)	165.21	1049	-- **	32	89%	69%	32.40	1.10

-- \*\* since bifurcated after 1991 % of difference cannot be given

Source : Census of India 2001 & 2011

## 2.1 TEMPARATURE AT SELECT STATIONS – 2015-16

Centre : Udhagamandalam

Sl. No	Month	Mean Maximum		Mean Minimum		Humidity	
		Normal	Actual	Normal	Actual	8.30 Hrs	17.30 Hrs
1	<b>April 2015</b>	22.29°C	21°C	10.76°C	8.7°C	50%	81%
2	<b>May-2014</b>	21.74°C	19°C	12.07°C	9.45°C	50%	90%
3	<b>June-2014</b>	20.57°C	19°C	12.69°C	8.8°C	56%	91%
4	<b>July -2014</b>	19.05°C	17°C	12.16°C	9.25°C	20%	88%
5	<b>August-2014</b>	18.63°C	19°C	11.53°C	9.8°C	50%	83%
6	<b>September-2014</b>	19.5°C	19°C	11.89°C	9.6°C	50%	85%
7	<b>October-2014</b>	20.54°C	19.5°C	11.82°C	9.35°C	50%	87%
8	<b>November-2014</b>	19.7°C	15.05°C	11.27°C	9.3°C	55%	94%
9	<b>December-2014</b>	19.99°C	22°C	8.18°C	5.1°C	44%	95%
10	<b>January-2015</b>	20.77°C	20°C	5.85°C	5.5°C	39%	79%
11	<b>February-2015</b>	21.32°C	23°C	7.18°C	5.0°C	35%	79%
12	<b>March-2015</b>	21.44°C	26°C	9.02°C	7.0°C	44%	78%

Source – Joint Director of Horticulture, The Nilgiris

**2.2 RAIN FALL**  
(In Millimetres)

District : The Nilgiris

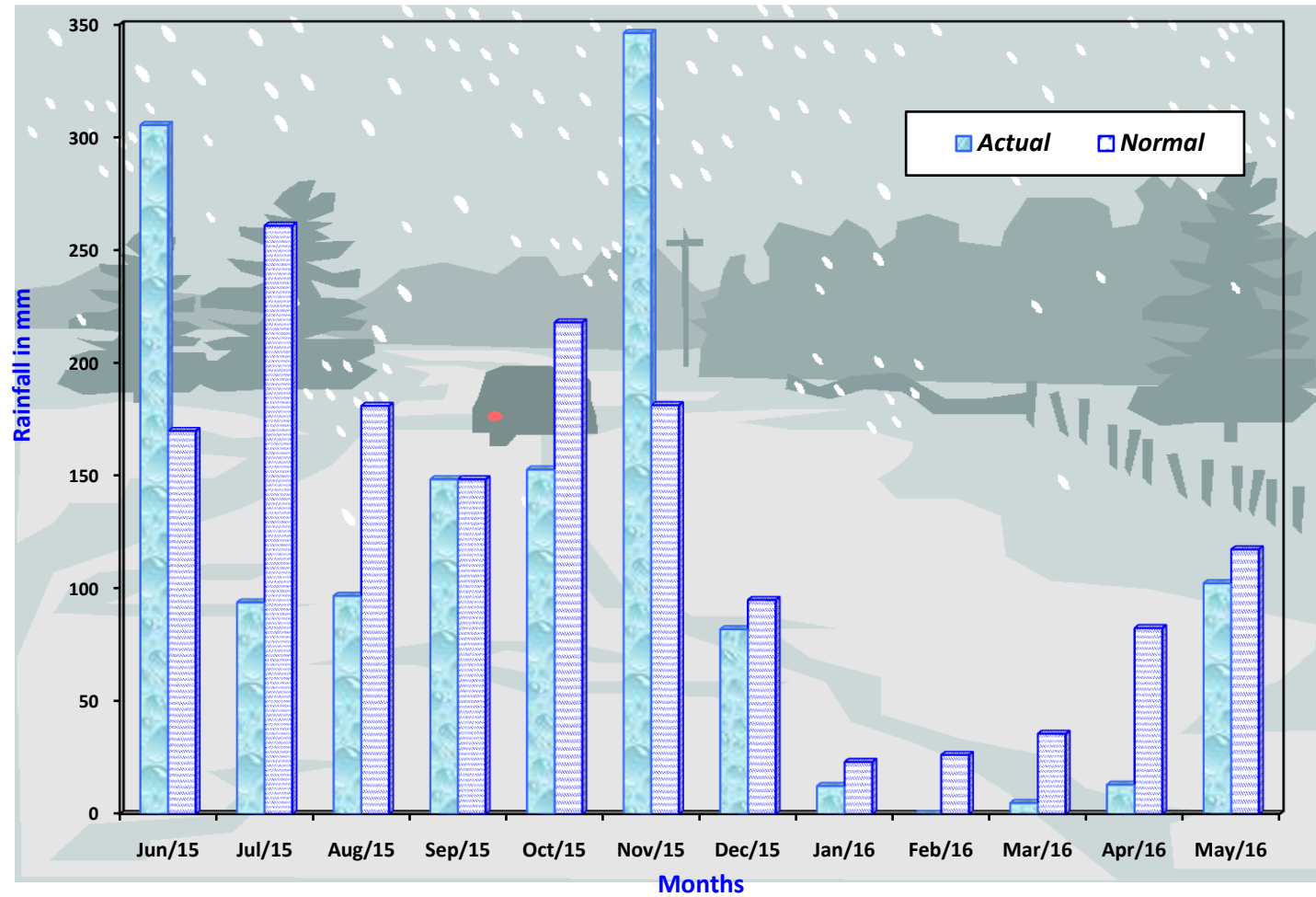
Year : 2015-16

Period	Rainfall		
	Actual	Normal	% Deviation
<b><u>1. South West Monsoon Period</u></b>			
Total	644.3	763.7	-16
June 2015	305.4	169.8	80
July 2015	93.8	260.8	-64
August 2015	96.7	180.9	-47
September 2015	148.4	152.2	-16
<b><u>2. North East Monsoon Period</u></b>			
Total	580.8	494.0	18
October 2015	152.7	217.9	-30
November 2015	346.2	181.2	91
December 2015	81.9	94.9	-14
<b><u>3. Winter Period</u></b>			
Total	12.4	49.3	-75
January 2016	12.4	23.1	-46
February 2016	0.0	26.2	-100
<b><u>4. Hot Weather Period</u></b>			
Total	120.2	235.3	-49
March 2016	4.9	35.6	-86
April 2016	13.0	82.4	-84
May 2016	102.3	117.3	-13
<b>District Total</b>	<b>1357.7</b>	<b>1542.3</b>	<b>-12</b>

Source : Department of Economics and Statistics, Chennai



## RAINFALL - 2015-2016



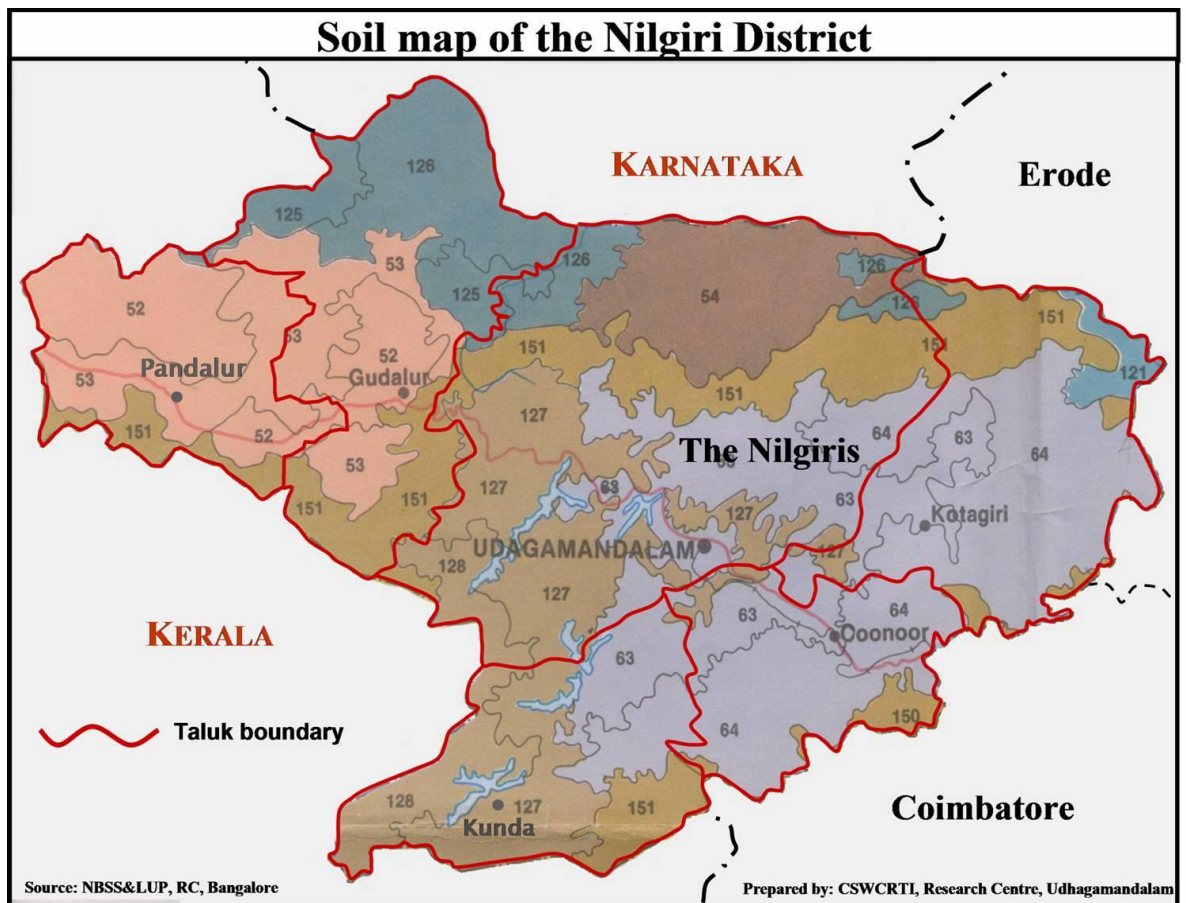
### 2.3 TIME SERIES DATA OF RAINFALL BY SEASONS

Sl. No.	Year	South west Monsoon		North East Monsoon		Winter Season		Hot weather Season	
		Normal	Actual	Normal	Actual	Normal	Actual	Normal	Actual
1	1995	1022.2	950.6	494.1	338.2	62.5	38.6	278.1	186.9
2	1996	1022.2	882.9	494.1	523.0	62.5	73.2	278.1	223.2
3	1997	1022.2	866.7	494.1	530.2	62.5	31.1	278.1	134.9
4	1998	1022.2	1042.6	494.1	679.4	62.5	32.6	278.1	146.5
5	1999	1022.2	610.0	494.1	645.9	62.5	33.9	278.1	199.9
6	2000	1022.2	928.5	494.1	386.4	62.5	46.2	278.1	207.0
7	2001	1022.2	799.1	494.1	385.3	62.5	14.0	278.1	287.9
8	2002	1022.2	602.9	494.1	236.7	62.5	16.2	278.1	192.6
9	2003	1060.0	577.0	367.7	471.3	62.5	20.4	278.1	203.0
10	2004	1060.0	943.7	367.7	564.8	30.8	49.2	237.2	427.9
11	2005	1060.0	1032.5	367.7	557.2	30.8	23.2	237.2	307.7
12	2006	1060.0	653.9	367.7	656.1	30.8	23.8	237.2	324.7
13	2007	1060.0	1142.6	367.7	515.5	30.8	35.9	237.2	178.8
14	2008	1060.0	1067.9	367.7	516.3	30.8	193.6	237.2	438.8
15	2009	1060.0	1265.2	367.7	893.0	30.8	1.7	237.2	286.5
16	2010	1060.0	1214.0	367.7	674.0	30.8	20.1	237.2	190.3
17	2011	759.9	915.4	478.2	509.9	30.8	23.2	237.2	140.8
18	2012	759.9	861.5	478.2	452.2	49.3	17.8	235.3	135.3
19	2013	759.9	1004.7	478.2	398.1	49.3	17.8	235.3	246.0
20	2014	759.9	1013.3	478.2	580.9	49.3	41.1	235.3	321.8
21	2015	763.7	644.3	494.0	580.8	49.3	12.4	235.3	120.2

Source : Department of Economics and Statistics, The Nilgiris

### 3.AGRICULTURE

#### 3.1 SOIL CLASSIFICATION



## SOIL CLASSIFICATION

Sl. No.	Type of Soil	Places in District
1	Red Loam	Refer Below
2	Lateritic Soil	
3	Black Soil	
4	Sandy Coastal Alluvium	
5	Red Sandy Soil	

*Source : Central Soil & Water conservation Research and Training Institute, Theettukal.*

## SOIL CLASSIFICATION

Sl. No.	Soil code	Description
1	52	Very deep, well drained clayey soil on undulating low hills, moderately eroded.
2	53	Very deep, well drained clayey soil on undulating low hills, moderately eroded, associated with very deep, well drained clayey soils on moderately steeply sloping hills
3	125	Very deep, somewhat excessively drained, gravelly clayey soils on moderately steeply sloping low hill severely eroded, associated with moderately shallow somewhat excessively drained gravelly clay soil.
4	126	Deep, excessively drained gravelly clay soils on moderately steeply sloping low hills severely eroded associated with moderately shallow well drained gravelly clay soils on undulating low hills with moderate erosion.
5	54	Very deep well drained clayey soil on rolling lands severely eroded associated with moderately shallow somewhat excessively drained gravelly clay soil
6	64	Deep, well drained clayey soils on moderately steeply sloping hills ranges moderately eroded, associated with very deep well drained, clayey soils on gently sloping summits of high hills.
7	127	Deep, well drained clayey soils on moderately steeply sloping hills ranges moderately eroded, associated with shallow well drained, gravelly clay soils.
8	128	Deep, well drained clayey soils on steeply sloping high hills and hill ranges severely eroded, associated with deep somewhat excessively drained, clayey soils.
9	150	Rock outcrops associated with moderately shallow excessively drained gravelly loam soils on very steeply sloping escarpment severely eroded.
10	151	Rock outcrops associated with moderately shallow excessively drained gravelly loam soils on steeply sloping escarpment severely eroded.
11	121	Very deep, imperfectly drained, calcareous cracking clay soils on gently sloping lands slightly eroded associated with very deep, moderately well drained gravelly soil.

### 3.2 LAND UTILISATION

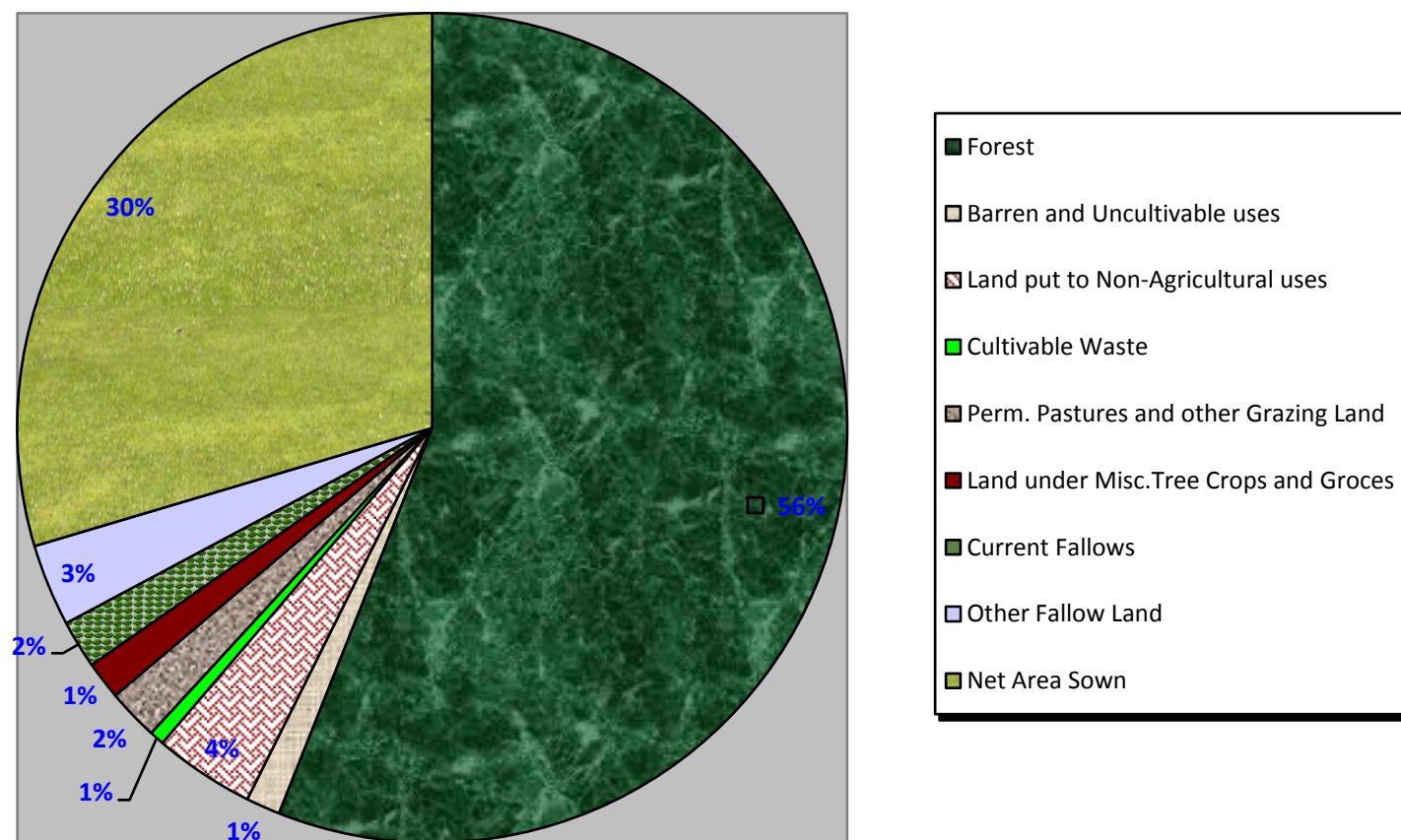
District : The Nilgiris

Year : 2015-16

Sl. No.	Classification	Taluk (Area in Ha.)						District Total
		Kundah	Udhagamandalam	Coonoor	Kotagiri	Gudalur	Pandalur	
		3	4	5	6	7	8	
1	Forest	19471	61163	4107	20204	32559	5073	142577
2	Barren and Uncultivable uses	973	788	562	695	91	266	3375
3	Land put to Non-Agricultural uses	381	3259	2764	1171	1206	1197	9978
4	Cultivable Waste	160	633	28	476	56	88	1441
5	Perm. Pastures and other Grazing Land	1224	908	923	1661	67	295	5078
6	Land under Misc.Tree Crops and Groves	417	1786	600	414	273	280	3770
7	Current Fallows	396	2176	173	304	810	934	4793
8	Other Fallow Land	807	4078	823	1251	382	804	8144
9	Net Area Sown	7933	13211	12902	13490	15195	12598	75329
10	Geographical Area according to village papers	31762	88002	22883	39665	50638	21534	254485
11	Total Cropped Area	7933	13211	12902	13490	15195	12598	75329
12	Area Sown more than Once.	0	0	0	0	0	0	0

Source : Deputy Director of Statistics.

## NINE FOLD CLASSIFICATION 2015-16



### 3.3 AREA AND PRODUCTION OF CROPS

District : The Nilgiris

Year : 2015-16

Sl.No	Crops	Area Hec	Production in '000' kg	Produc- tivity Kg/Hec	% to the Total area sown
1	2	3	4	5	6
1	A. Food grains				
	a) Cereals and millets				
	Paddy	318.425			0.0000
	b) Pulses				
2	B.Oil Seeds (gingelly)				
3	C. Other Crops				
	1. Potato	1441.560	34618	24014	0.0167
	2. Pepper	915.544	177	193	0.0247
	3. Garlic	274.370	1522	5549	0.0014
	4. Orange	34.670	79	2277	0.0008
	5. Ginger	322.886	6147	19038	0.0092
	6. Tea	55779.352			
	7. coffee	7799.893			
	8. Carrot	2801.845			
	9. Arecanut	459.825			
	10.Cardamom	963.154			

Source : Deputy Director of Statistics, The Nilgiris

### 3.4 AGRICULTURAL IMPLEMENTS AND MACHINERY

District : The Nilgiris

In Number

Sl. No.	Items		
1	2	3	4
1	Ploughs		
	a) Wooden	4	5
	b) Iron	2	2
	c) Total	6	7
2	Water pumps for Irrigation Purpose		
	a) Worked by Oil Engine	1806	1876
	b) Worked by Electric Power	368	398
	c) Total	2174	2274
3	Tractors		
	a) Government	11	12
	b) Private	41	45
	c) Total	52	57
4	Sugarcane Crushers		
	a) Worked by Power	Nil	Nil
	b) Worked by Bullocks	Nil	Nil
	c) Total	Nil	Nil
5	Oil Ghanis		
	a) 5Kg and above	Nil	Nil
	b) Less than 5 Kg.	Nil	Nil
	c) Total	Nil	Nil

on Quinquennial Livestock Census

Source  
: Based



### 3.5 NUMBER AND AREA OF OPERATIONAL LAND HOLDINGS

District : The Nilgiris

Year : 2010-2011

Size Class of Holdings (Hec)	Number					Area				Total
	S.C	S.T	Instituti onal	Others	Total	S.C	S.T	Institutio nal	Others	
1	2	3	4	5	6	7	8	9	10	11
<0.5	2669	1674	35	33490	37868	591.840	458.730	6.980	7326.030	8383.580
0.5-1.0	513	667	25	12963	14168	321.020	428.490	18.630	8874.600	9642.740
1.0-2.0	212	395	39	7392	8038	267.630	490.150	60.050	10121.20	10942.03
2.0-3.0	41	136	18	1890	2076	94.600	305.570	43.750	4585.690	5029.620
3.0-4.0	15	44	7	723	789	52.700	148.750	23.940	2483.900	2709.290
4.0-5.0	5	34	11	383	433	21.220	148.090	48.740	1697.83	1915.880
5.0-7.5	2	26	21	362	411	11.990	154.590	131.790	2150.900	2449.270
7.5-10.0	3	7	11	157	178	22.550	59.130	90.230	1327.270	1499.170
10.0- 20.0	0	7	34	159	200	0	110.910	491.740	2127.670	2730.320
>20.0	0	0	140	68	208	0	0.00	32488.36	2586.130	35074.49
Total	3460	2990	341	63088	64369	1393.540	2304.430	33404.21	46227.46	80376.39

Source : Agricultural Census 2010-2011

### 3.6 CONSUMPTION OF CHEMICAL FERTILISERS AND PESTICIDES.

District : The Nilgiris

Year : 2015-16

Block	Fertiliser (in '000 Tonne)				Pesticide		Urea
	Nitrogenous (N)	Phospha-Tic (p2 O5)	Pottas-sic (K2 O)	Total NPK	Dust (MT)	Liquid ('000 Lit.)	'000' Tonne
(1)	(2)	(3)	(4)	(5)	(6)	(7)	(8)
Udhagai	1365	610	890	2865	68	45	1950
Coonoor	422	145	190	757	35	20	510
Kotagiri	496	110	250	856	25	25	750
Gudalur	1193	205	1090	2428	65	35	1360
Total	3476	1070	2420	6966	193	125	1570

Source: The Joint Director of Horticulture, Udhagamandalam.

### 3.7 REGULATED MARKET

District : The Nilgiris

Year : 2015-16

No. of Regulated Markets	No. of Sub-Regulated Markets	Quantity Arrivals (in M.T)	Receipts
			(Rs. In Lakhs)
		Product wise	Product wise
NIL	NIL	No Arrivals in Regulated market since Nilgiris District has no Building for Regulated Market	13.00 The receipt received during the vehicle check on roadside.

Source: The Joint Director of Horticulture, Udhagamandalam.

### 3.8 CROP INSURANCE SCHEME FOR THE FASLI YEAR 1416

Sl.No	Name of the Crop	Name of the Blocks notified	No. of Experiments	Premium collected	No. of beneficiaries	Amount sanctioned (in Rs.)
1	2	3	4	5	6	7
1	Potato	Udhagamandalam	40		--	--
2	Potato	Coonoor	40			
3	paddy	Gudalur	--		--	--

### 3.9 SERICULTURE

District : The Nilgiris

Year : 2015-16

Sl.No	Name of the Block	Area under Mulberry (in acres)	Production of cocoons (in kg)	Value (in Rs.)
1	Udhagamandalam	9.00	2112.000	537156
2	Coonoor	1.50	352.00	89502
3	Kotagiri	12.00	2816	716231
4	Pandalur	17.50	4106.00	1044301

Source : Asst Director, sericulture dept, Coonoor.

### 4. IRRIGATION

#### 4.1 SOURCES OF WATER SUPPLY - BLOCK WISE

District : The Nilgiris

Year : 2015-16

Sl. No.	Block	Canals	Length (in KM)	Wells used for Irrigation Purpose Only	Tube Wells	Wells used for Domestic Purpose Only	Reservoirs	Tanks (Nos)
1	2	3	4	5	6	7	8	9
1	Udhagamandalam	--	--	510	--	146	--	--
2	Coonoor	--	--	128	--	170	--	--
3	Kotagiri	1	2	141	--	78	--	--
4	Gudalur	--	--	--	--	352	--	--

**4.2 ACTUAL AREA IRRIGATED BY SOURCE**  
(Area in Hectares)

District : The Nilgiris

Year : 2015-16

Source	Number	Area Irrigated	
		Net	Gross
1	2	3	4
<u>I.Surface Water</u>			
1. Canals			
i) Government Canals	1	--	--
II) Private Canals	--	--	--
2. Tanks			
i) Large			
ii) Small			
3. Flow Irrigation			
i) Major and Medium			
ii) Minor			
4. Lift Irrigation			
i) Major and Medium	Nil	Nil	Nil
ii) Minor			
5. Ponds			
i) Lift Irrigation			
ii) Minor			
6. Other sources			
i) Lift Irrigation			
i) Flow Irrigation		--	--
<u>II. Ground Water</u>			
1. Public			
2. Private Tube Wells			
3. Dug Wells			
I) With Pump sets	853	1196.614	1351.614
I) Without Pump sets			

Source : "G" Return

**4.3 AREA IRRIGATED BY CROPS**

District : The Nilgiris

Year : 2015-16

Sl.No	Crop	Area in hec
1	Paddy	1.000
2	Sugarcane	0.000
3	Potato	453.990
4	Tea	0.000

Source - "G" Return

#### 4.4 DETAILS OF DAMS, TANKS, WELLS AND BORE WELLS

District : The Nilgiris

Year : 2015-16

Sl. No	Name of the block	Dams					Tanks					
		Catchment area (Sq. miles)	Water spread area (sq.miles)	Height MSL in feet	Capacity in MC feet	Length of canals	Water spread area	Capacity	Height	Length of canals	Wells in use	Bore wells
I	Udhagamandalam Block											
1	Mukuruthy	9.75	9.7	100	1800.00							
2	Pykara	29.3	48.2	175	2000.00							
3	Kamaraj Sagar	17	27	121	940.00							
4	Glenmorgon	1	0.072	53	28.40							
5	Avalanchi &			186	2171.00							
	Emerald	22.6	86.8	212	3365.80							
6	Upper Bhavani	12.96	49	266	3572.00							
7	Kundah Palam	44		105	61.80							
8	Pegum Bahallah											
	Fourbay Dam	18	0.68	182	38.12							
9	Pillur Dam	460	24.49	288	1568.00							
10	Parsons Valley Dam	5.6	18.23	115	680.00							
11	Porthimund Dam	4.1	0.30	175	2123.00							
II	Coonoor											
III	Kotagiri					2 km						
IV	Gudalur											
12	Maravakandy Dam	8.0		72	29.70							
13	Moyor Fourbay Dam	Nil		37	6.00							

## 5. ANIMAL HUSBANDARY

### 5.1 LIVE STOCK POPULATION

District : The Nilgiris

Year : 2015-16 (As per 19<sup>th</sup> Census)

Sl.No	Classification	Number
1	1.Cattle	50768
	2.Buffalo	4271
	3. Sheep	4643
	4. Goats	37393
	TOTAL LIVESTOCK	
2	II. Poultry	
	1. Fowls	120560
	2. Ducks	
	TOTAL POULTRY	

Source: o/o the JD, Animal Husbandary, Udthagamandalam

### 5.2 VETERINARY INSTITUTIONS AND ANIMALS TREATED BLOCKWISE

District : The Nilgiris

Year : 2015-16

Sl. No	Name of the Block	Veterinary Institutions					Other Units		Animals Treated	Castrations performed
		Polyclinic	Hospitals	Dispensaries	Clinician centres	Sub- centres	Animal disease investigation unit	Mobile units		
1	Udhagamandalam	--	--	10	1	4	1	1	106826	430
2	Coonoor	--	1	6	--	--	--	--	45783	162
3	Kotagiri	--	--	3	--	6	--	1	68674	290
4	Gudalur	--	1	6	--	1	--	1	53412	436
	District Total	--	2	25	1	11	1	3	274695	1318

### 5.3 NO. OF VETERINARY HOSPITALS

District : The Nilgiris

Year : 2015-16

Sl.No	Name of Block	Number of	
		Govt. Hospital	Private Hospital
1	Udhagamandalam	1	--
2	Coonoor	1	--
3	Kotagiri	--	--
4	Gudalur	1	--

Source : Assistant Director, Animal husbandary, Udhagamandalam

### 5.4 DAIRY DEVELOPMENT

District : The Nilgiris

Year : 2015-16

Sl. No.	Name of the Block/ Urban/town	Name and Address of Milk Societies	Quantity of Milk produced in litres	Value of Milk produced in rupees
(1)	(2)	3	(4)	(5)
1	Ooty	Yellanalli	131746	3557142
2		Ketti, Santhoor	49204	1328508
3		Ketti, Palada	32865	887355
4		Kollimalai	60169	1624563
5		Valley View	28019	756513
6		Karadipallam, old aruvankadu	98593	3662011
7		Neelamalai	32477	903879
8		Odakkadu	82027	2214729
9		Mulligorai	59132	1596564
10		Vivekananda	112810	3045870
11		Dhavanai	27482	742014
12		Pudumund	61289	1654803
13		Adasholai	80225	2166075
14		Anikkorai	14538	392526
15		Ebbanadu	27945	754515
16		Thoraisal	19143	516861
17		Nageswara benthatty, china coonoor	26787	723249
18		Kadanadu	22956	619812
19		Chinna Coonoor	35962	970974

20	Ooty	Veerabadraiah	26992	728784
21		Mahalingeswara MPCSS, Benthatty	22031	594837
22		Sandynalla	48123	1299321
23		T.R.Bazzar	95979	2591431
24		Glenmorgan	65862	1778274
25		Pykara	42985	1160595
26		G.C.P.Wood	85367	2304909
27		Naduvattam	76016	2052432
28		Jagathala	164085	4530295
29		Thalayattimund	191184	5161968
30		Lovedale	105843	2857761
31		Kerada	12052	325404
32		Thambatty	26135	705645
33		Kundah Devarsholai	22071	595917
34		Balacola	27722	748494
35		Mereunadu	16771	452817
36		K.Mattam	22071	595917
37		Mandhanai	26348	711396
38		Thangadu	13958	376866
39		Kokkal	65862	1778274
40		Sholur	48887	1319949
41		Sholur Estate	34791	939357
42		Thattaneri	22048	595296
43		Kakkathope	211442	5708934
44		Thala Kundah	36346	1062342
45		Ramalinga	81082	2189214
46		Sivalinga	22434	605748
47		Venkateshwara	44790	1209330
48		Neethi	18403	496881
49		Madithorai	24911	672597
50		K.Mund	31722	1072494
51		Thangaratham	25736	694872
52		Thummanatty	51933	1402191
53		B.Morigal	31119	1002213
54		Kappachi	31323	1007721
55		Theetukkal	35168	949536
56		Melkavatty	51447	1389069
57		G.Sholai	20900	564300
58		Bishop Down	79740	2152980
59		Kenthorai	134166	3622482
60		T.Hiriyodaiya	74243	2004561



61	Ooty	Trichigady	24608	664416
62		Jadalinga	32395	874665
63		Iduhatty	63770	1721790
64		Kagguchi	56108	1514916
65		Billicombai	13353	360531
66		M.Palada	150457	4062339
67		Muthorai	27674	747198
68		Nanjanadu	65247	1761669
69		Ithalar	36426	983502
70		Emerald	97522	2633094
71		Yedakkadu	42704	1153003
72		Kunda palam	41971	1133217
73		Dodda combai	38953	1051731
74		Masinagudi	428437	11567799
75		Moyar	59901	1617327
76		Kattabettu	26693	720711
77		West brook	13485	364095
78		Kerban	76403	2062881
79	Kotagiri	Kodanadu	25731	694737
80	Kotagiri	Banacombai	33878	914706
81	Kotagiri	Kookkal thorai	53368	1494936
82	Kotagiri	Masagal	45393	1225611
83	Gudalur	Cherumulli	326267	8809209
84	Gudalur	Barwood	114920	3102840
85	Gudalur	Periyasholai	45428	1226556
86	Gudalur	Arotuparai	31541	851607
87	Gudalur	Gud. Devarsholai	507075	13691025
88	Gudalur	Nellakottai	519598	14029146
89	Gudalur	Ayyankolli	309657	8360739
90	Gudalur	Erumadu	119468	3225636
91	Gudalur	Kollapalli	199070	5374890
92	Pandalur	Pandalur	1581	35493
93	Pandalur	Uppatty	43643	1178361
94	Pandalur	Mahalaxmi	18148	48996
95	Gudalur	Gudalur	1052802	28425654

## 5.5 POULTRY DEVELOPMENT

District : The Nilgiris

Year : 2015-16

Sl.No	Name of the Block	Broilers (nos)	Layers (nos)
1	Udhagamandalam		
2	Coonoor		
3	Kotagiri		
4	Gudalur		
5	The Shepherd's Farm, Thorappalli, Gudalur	4000	22000

Source : 1. AD, Animal Husbandary, Ooty  
2. Shepherds Farm, Thorappalli.

## 5.6 FISHERIES DEVELOPMENT AND PRODUCTION

District : The Nilgiris

Year : 2015-2016

Sl.no	Name and address of fishing centers	Inland fish catch (in tonne)	Marine fish catch	Number of fisherman engaged
1	Sandynallah Reservoir	2.501	Nil	2
2	Pykara Reservoir	2.002	Nil	2
3	Glenmorgan Reservoir	0.613	Nil	2
4	Kundah reservoir	0.335	Nil	2
5	T.R.Bazaar	0.823	Nil	2
6	Masinagudi waters	0.500	Nil	2
7	Moyar	0.601	Nil	
8	Maravakandy	0.601	Nil	
9	Wellington tank	0.150	Nil	2

Source : Assistant director of Fisheries, The Nilgiris.

**6. BANKING AND INSURANCE**  
**6.1 NO. OF COMMERCIAL BANKS**

District : The Nilgiris

Year : 2015-16

S.N	Items	Deposits (in lakhs)	Advances (in lakhs)	Credit Deposit Ratio %	Sector wise credit details
	<b>I. Government Bank</b>				
1	State Bank of India	92043	50140	54	
2	State Bank of Travancore.	9200	6200	67	
3	Andhra Bank	765	1193	156	
4	Bank of Baroda	18518	3924	21	
5	Bank of India	9871	12344	125	
6	Canara Bank	44717	52711	180	
7	Central Bank of India	18919	18982	100	
8	Corporation Bank	4089	1680	41	
9	Dena bank	356	269	76	
10	Indian Bank	32450	13915	43	
11	Indian Over Seas Bank	12578	8189	65	
12	IDBI	4824	2654	55	
11	Syndicate Bank	23500	24074	102	
12	Union Bank of India	12212	11914	98	
13	UCO Bank	9914	8798	89	
14	United Bank of India	414	1418	343	
15	Vijaya Bank	11531	7266	63	
16	Oriental Bank of Commerce	3387	1578	47	
17	Punjab National Bank	5536	2823	51	
	<b>II. Private Bank</b>				
18	AXIS Bank	8256	98	1	
19	HDFC	3685	4385	119	
20	ICICI	7002	1822	26	
21	INDUS IND Bank	2569	513	20	
22	KARNATAKA BANK	1766	1096	62	
23	TMB Ltd.,	1284	1761	137	
24	KVB	6032	3679	61	
25	CSB	3578	765	21	
26	FEDERAL BANK	1078	1494	139	
27	SOUTH IND BANK	28521	10612	37	
	<b>III CO-OPERATIVE BANKS</b>				
28	NDCC	39663	38663	97	
29	TAICO	3731	1489	40	
30	SARD	0	1500	0	
	<b>III Regional Rural Banks</b>				
31	Pallavan Grama Bank	744	1119	150	

Source : The Lead District Manager, Canara Bank, Udthagamandalam.

## 6.2 INSURANCE SCHEME

District : The Nilgiris

Year : 2015-16

S.N	Name of the Insurance	No. of Branches	Policies issued	Sum assured (in crores)	No.of beneficiaries	Amount paid as compensation (in crores)
1	Rural Postal Life Insurance	182	2197	22.37	2197	---
2	Life Insurance Corp. of India	4	15243	199.02	12051	42.14
	LIC, Ooty	1	5258	125.35	6456	30.28
a.	New India Assurance	1	3921	---	4550	1.13
b.	United India Insurance Co. Ltd., Udhagamandalam.	6	20380	---	20380	13.38
c.	National Insurance Company Ltd.,Udhagamandalam	1	4107	1.636	4107	910.54
	National Insurance Company Ltd.,coonoor	1	4658	0.825		4.850
d.	Oriental Insurance company,	55	330	0.033	330	

## 7.CO-OPERATION

### 7.1 CO-OPERATIVE

District : The Nilgiris

Year :2015-16

Type of society	No. of society	Member ship	Share capital/ working capital(in lakhs)	Loans and advances		No. of Employees
				Out standing	Over due	
1. District Central Co-operative Bank	1	307	3026.18/ 62810.55	38710.84	4006.09	97
2. District co-operative Union	1	280	--	--	--	02
3. Co-operative Marketing Societies	2	31135	18.27 / 92.25	1118.84	50.25	65
4. Primary Agricultural Co-operative Bank	74	120429	3109.87/ 29269.79	23363.69	2175.24	87
5. Co-operative Press	1	391	23.78 / 68.28	--	--	07
6. Co-operative Canteen	1	51	0.02 / 6.00	--	--	01
7. Co-operative farming Society	2	295	2.96 / 15.15	--	--	07
8. Lamp Co-operative society	3	3150	53.92 / 533.38	445.04	42.10	3
9. Whole Sale Stores	2	2595	95.18 / 269.91	--	--	124
10. Primary Co-operative stores	14	22833	32.25 / 300.76	--	--	109
11. Employees Co-op.Thrift & credit Society	39	26686	2150.27 / 12069.00	18297.72	1908.00	78
12. Co-operative Urban Banks	2	42877	357.63/ 11568.24	5023.09	363.23	25
13. Land Development Bank	4	7493	61.84/ 1020.95	857.10	63.68	7

Source : Deputy Registrar of co-operative Societies, Udthagamandalam

### 8.1 NO. OF FAIR PRICE SHOPS

District : The Nilgiris

Year :2015-16

Sl.No	Name of the Taluk	No.of shops
1	Udhagamandalam Taluk	113
2	Coonoor Taluk	85
3	Kotagiri Taluk	63
4	Gudalur Taluk	63
5	Kundah Taluk	34
6	Pandalur Taluk	46
	Total	404

Source : District Supplies Officer, Udhagamandalam.

### 8.2 QUANTUM OF ESSENTIAL COMMODITIES DISTRIBUTED AND THEIR RETAIL PRICES

District : The Nilgiris

Year : 2015-16

S. No.	Name of the Commodity	Issue Price per Kg	Scale of Supply
1	Rice		
	Common	0.00	16+8 kgs (3 units and above)
	Raw Rice	0.00	
2	Wheat	7.50	5 Kgs per Ration Card.
3	Sugar	13.50	2 Kgs per Ration Card.
4	Kerosine	11.60 in ooty and 11.50 in coonoor	3 Lts. For having one LPG Cylinder in Urban and Rural areas. 15 Lts. In Head Quarters Municipality and Ketti Town Panchayats having no LPG Cylinder. 10 Lts. In Town Panchayats and Village Panchayats for having no LPG Cylinders.
5	Toor dhall	30	Maximum 1kg per ration card
6	Urud dhall	30	Maximum 1kg per ration card
7	Palmolin	25	Maximum 1kg per ration card

### 8.3 NO. OF RATION CARDS (Rural and Urban)

District : The Nilgiris

Year : 2015-16

Taluk	No. of ration cards
Udhagamandalam	58742
Coonoor	45831
Kotagiri	28885
Gudalur	41161
Kundah	16016
Pandalur	30611
<b>District Total</b>	<b>221246</b>

### 8.4 QUANTITY SUPPLIED

District : The Nilgiris

Year: 2015-16

Sl. No	Items	Unit	Quantity supplied per month
1	Rice	(M.T)	4913 MT
2	wheat	(M.T)	244 MT
3	Sugar	(M.T)	384 MT
4	Rava	(M.T)	-- MT
5	Maida	(M.T)	-- MT
6	Kerosine	(Kilo Litre)	61766 KL
7	Salt	(M.T)	33
	Others (Palmolin)	(M.T)	194659 pouches
	Toor Dhall	(M.T)	189 MT
	Black gram Dhall	(M.T)	-- MT
	Urad dhall	(M.T)	83 MT

Source : District Supplies Office.

### 8.5 NO. OF L.P.G. CONNECTIONS

District : The Nilgiris

Year : 2015-16

S.No	Block / Municipality	Government LPG connections		Private LPG connections	
		Single	Double	Single	Double
1	Udhagamandalam (M) Ooty gas	3200	-	4019	5994
2	Udhagamandalam(B)	4952	-	315	1456
3	Coonoor (M)	--	--	10178	11574
4	Coonoor (B)	--	--	7510	8428
5	Kotagiri (B)	--	--	6054	11854
6	Gudalur (B)	--	--	3947	8117

### 8.6 NO. OF PERSONS WAITING FOR L.P.G. CONNECTIONS

District : The Nilgiris

Year : 2015-16

S. No	Block / Municipality	Government LPG connections		Private LPG connections	
		Single	Double	Single	Double
1	Udhagamandalam (M) Ooty gas	--	--	26	--
2	Udhagamandalam(B)	--	--	112	--
3	Coonoor (M)	--	--	--	--
4	Coonoor (B)	--	--	--	--
5	Kotagiri (B)	--	--	--	--
6	Gudalur (B)	--	--	--	--

\* - B = Panchayat Union, M = Municipality



## 9. COMMUNICATION

### 9.1 POST OFFICE DOING POSTAL BUSINESS ONLY

District : The Nilgiris

Year : 2015-16

Sl.No	Block / Municipality	Post offices doing postal business only (Nos.)
1	Udhagamandalam(M)	12
2	Coonoor (M)	9
3	Udhagamandalam(B)	54
4	Coonoor (B)	28
5	Kotagiri (B)	26
6	Gudalur (B)	50
7	Contonment	3
	District total	182

### 9.2 POST OFFICE DOING POST AND TELEGRAPHIC BUSINESS

District : The Nilgiris

Year : 2015-16

Sl.No	Block / Municipality	Post offices doing post and telegraphic business (Nos.)
1	Udhagamandalam(M)	-
2	Coonoor (M)	-
3	Udhagamandalam(B)	0
4	Coonoor (B)	0
5	Kotagiri (B)	0
6	Gudalur (B)	0
7	Contonment	0
	District total	-

\* - B = Panchayat Union, M = Municipality

### 9.3 TELEGRAPHIC OFFICE

District : The Nilgiris

Year : 2015-16

S.N	Block / Municipality	Number of Telegraphic Office
1	Udhagamandalam(M)	0
2	Coonoor (M)	0
3	Udhagamandalam(B)	0
4	Coonoor (B)	0
5	Kotagiri (B)	0
6	Gudalur (B)	0
	<b>District total</b>	<b>0</b>

\* - B = Panchayat Union, M = Municipality

### 9.4 NUMBER OF TELEPHONE EXCHANGES, CAPACITY AND NOT IN USE

District : The Nilgiris

Year : 2015-16

Sl.No	Item	Numbers
1	Number of Telephone Exchanges	46
2	Number of Equiped Capacity	63458
3	Number of direct exchange lines	23224
4	Number of Juntion lines	0
5	Number of Telephones in use	23224

Source: General Manager, Bharat Sanchar Nigam Ltd., Coonoor 643101

## 9.5 NO.OF PUBLIC CALL OFFICES ATTACHED TO EACH EXCHANGE

District : The Nilgiris

Year : 2015-16

S.No.	Name of the exchange centre	No. of public call offices	
		With STD/ISD	With out STD/ISD
1	Anikorai	1	7
2	Ayyankolli	6	15
3	Bitherkadu	4	5
4	Chamraj	0	2
5	Cherambadi	3	6
6	Cherumulli	0	0
7	Coonoor I	10	30
8	Devala	18	15
9	Devarshola	1	0
10	Emerald	0	15
11	Erumad	1	3
12	Gudalur	5	13
13	Kattabettu	3	0
14	Kenthorai	0	6
15	Keradamattam	3	0
16	Kethi	3	11
17	Kilkothagiri	12	1
18	Kinnakkorai	0	2
19	Kookkalthorai	2	0
20	Kotagiri	43	3
21	Kulakombai	0	5
22	Kundah Bridge	5	17
23	M.Palada	0	3
24	Masinagudi	6	24
25	Melur	2	8
26	Naduvattam	1	1
27	Newhope	1	2
28	Udhagamandalam	29	98
29	Padanthurai	2	1
30	Pandalur	2	6
31	Parkside	1	6
32	Pykara	1	4
33	Selas	0	6
34	Sholur	0	6
35	Thangadu	0	9

Source : District Telecommunication Office, Coonoor

### 9.6 NO. OF PERSONS WAITING FOR PHONE CONNECTIONS

District : The Nilgiris

Year : 2015-16

S.No.	Name of the exchange center	No. of persons waiting for phone connections
1	Anikorai	--
2	Ayyankolli	--
3	Bitherkadu	--
4	Chamraj	--
5	Cherambadi	--
6	Cherumulli	--
7	Coonoor	--
8	Devala	--
9	Devarshola	--
10	Emerald	--
11	Erumad	--
12	Gudalur	--
13	Kattabettu	--
14	Kenthorai	--
15	Keradamattam	--
16	Kethi	--
17	Kilkothagiri	--
18	Kinnakkorai	--
19	Kookkalthorai	--
20	Kotagiri	--
21	Kulakombai	--
22	Kundah Bridge	--
23	M.Palada	--
24	Masinagudi	--
25	Melur	--
26	Naduvattam	--
27	Newhope	--
28	Udhagamandalam	--
29	Padanthurai	--
30	Pandalur	--
31	Parkside	--
32	Pykara	--
33	Selas	--
34	Sholur	--
35	Thangadu	--

Source : District Telecommunication Office, Coonoor

**10. ELECTRICITY**  
**10.1 NO. OF POWER STATIONS**

District : The Nilgiris

Year : 2015-16

S.N	Name of the power stations	Year of operation	Installed capacity	Generation	Station consumption	Net unit sent out
I	<u>HYDRO</u>					
1	Kundah Power House – I			258.029	0.7376	257.2914
	Unit I	08.07.60	20.00	78.7250		
	Unit II	24.07.60	20.00	83.7000		
	Unit III	01.04.64	20.00	95.6040		
2	Kundah Power House – II			653.7000	0.7985	652.9015
	Unit I	30.10.60	35.00	142.0130		
	Unit II	19.01.61	35.00	121.4360		
	Unit III	02.05.61	35.00	130.7790		
	Unit IV	16.06.61	35.00	109.7650		
	Unit V	06.03.64	35.00	149.7070		
3	Kundah Power House – III			390.2080	2.0682	388.1398
	Unit I	07.04.65	60.00	140.6800		
	Unit II	11.06.65	60.00	133.6160		
	Unit III	18.02.78	60.00	115.9120		
4	Kundah Power House - IV			156.8620	0.2540	156.6080
	Unit I	10.05.66	50.00	78.4212		
	Unit II	09.09.78	50.00	78.4408		
5	Kundah Power House – V			93.4840	0.2581	93.2259
	Unit I	12.11.64	20.00	55.5250		
	Unit II	31.03.88	20.00	37.9590		
6	Kundah Power house – VI					
	Unit I	19.03.00	30.00	34.8270	0.1707	34.6562
7	Moyar Power House			144.7990	0.5337	144.2653
	Unit I	16.04.52	12.00	38.4784		
	Unit II	19.09.52	12.00	62.0237		
	Unit III	06.01.53	12.00	44.2969		
8	Maravakandy Micro P.H					
	Unit I	08.02.93	0.75	0.6133	0.1680	0.4460
9	Pykara P.H / Singara			39.0034	0.5402	38.4632
	Unit I	09.06.33	7.00	7.1622		
	Unit II	22.11.32	7.00	5.3935		
	Unit III	05.09.32	7.00	4.4154		
	Unit IV	21.05.39	nil	0		
	Unit V	17.08.39	11.00	7.1448		
	Unit VI	30.05.54	13.60	7.7380		
	Unit VII	11.06.54	13.60	7.1495		
10	Pykara Micro Power House					
	Unit I	09.10.89	2.00	7.3052	0.0791	7.2261
11	Mukuruthy Micro Power House			1.8557	0.0311	1.8246
	Unit I	27.06.2001	0.35	0.9450		
	Unit II	1.11.2003	0.35	0.9107		
12	PUSHEP			367.0340	2.5795	364.4550
	Unit I	11.8.2005	50.00	111.7340		
	Unit II	11.8.2005	50.00	128.7550		
	Unit III	6.9.05	50.00	126.5450		
13	Bhavani Barrage II			9.5538		9.5538
	Unit I	16.07.13	5.00	4.8703		
	Unit II	16.07.13	5.00	4.6835		

### 10.2 QUANTUM OF POWER PURCHASED

District : The Nilgiris

Year : 2015-16

Power purchased Sector Name	Power purchased in M.U.
N I L	

### 10.3 POWER CONSUMPTION SECTOR WISE

Centre : Udhagamandalam

Year : 2015-16

Sl.No.	Sectors	Consumption in MU	% of the Consumption
1	Industries	99.67	28.61
2	Agriculture & Huts	13.80	3.96
3	Domestic	141.94	40.75
4	Commercial	53.75	15.43
5	Public lighting & Public Works	15.58	4.47
6	Sales to Licencees	--	--
7	Sales to Other States	--	--
8	Miscellaneous	23.58	6.77
	Total	348.32	100%

Source : Supt. Engr., Nilgiris Elec'y Dist'n Circle, Udhagamandalam.

#### 10.4 PEAK DEMAND AND ENERGY OUTPUT.

District : The Nilgiris

Year : 2015-16

S.No	Name of the power stations	Power demand	
		Instantaneous peak demand (MW)	Sustained peak demand (MW)
I	<u>HYDRO</u>		
1	Kundah Power House - I	60	60
2	Kundah Power House - II	175	175
3	Kundah Power House - III	180	180
4	Kundah Power House - IV	100	100
5	Kundah Power House - V	40	40
6	Kundah Power House - VI	30	30
7	Moyar Power House	36	36
8	Maravakandy Micro P.H	0.75	0.75
9	Pykara P.H / Singara	59.2	45.9
10	Pykara Micro Power House	2	2
11	Mukuruthy Micro Power House	0.7	0.7
12	PUSHEP	150	150

#### 10.5 REVENUE FROM ELECTRIC SCHEMES AND COST PER UNIT

District : The Nilgiris

Year : 2015-16

Sl.no	Sectors	Cost per unit	Income (in crores)
1	1. Government	--	--
2	2. Public	--	--
3	3. Private	--	--
	Total	--	--

### 10.6 TRANSMISSION AND DISTRIBUTION OF ELECTRICITY

District : The Nilgiris

Year : 2015-16

Sl. No.	Item	Unit	Achievement
NIL			

### 10.7 CAPACITY OF TRANSFORMERS

District : The Nilgiris

Year : 2015-16

Name of the Stations/ Sub-Stations	Capacity	Date of Commissioning of SS
1. Sandynallah 110/22 11kv ss	5 MVA - 2Nos 10 MVA - 1 No	21.09.58
2. Udhagamandalam 110/11 kv ss	10 MVA - 2Nos	30.03.99
3. Upaatty 66/11 kv ss	5 MVA - 1 No. 11 MVA - 2 No.	19.06.52
4. Jagathala 110/11 kv ss	10 MVA 2Nos	17.03.83
5. Kotagiri 110/11 kv ss	10 MVA 3Nos	23.05.87
6. Kundah 110/22 kv ss	5 MVA - 1Nos 10 MVA - 1 Nos	31.12.98
7. Kattabettu 110/11 kv ss	10 MVA - 1 No.	23.02.08
8. Athipalli Linetap 66/11 kv ss	10 MVA - 1 No.	16.02.00
9. Cherambadi linetap 66/11 kv ss	3.05 MVA - 1No 1.75 MVA 1No	14.12.01
10. Adigaratty 110/11 KV SS	10 MVA - 1 No.	19.11.01
11.Gudalur 66/11 KV	7.5 MVA - 1 No	17.02.16
12.Honnatty 33/11 KV	8 MVA - 1 No	01.12.16

Source : Superintending Engr., NEDC, TNEB, Udhagamandalam



## 10.8 RURAL ELECTRIFICATION

District : The Nilgiris

Year : 2015-16

Electrified During the Year				Electrified upto the Year			
Towns	Village	Hamlet	Agricultural pumpset	Towns	Village	Hamlet	Agricultural pumpset
--	--	--	13	100%	100%	100%	1352

Source : S.E, NEDC, TNEB, Udhagamandalam

## 10.9 NAME AND ADDRESS OF FAULT REPORT OFFICES

District : The Nilgiris

Year : 2015-16

Sl.No.	Name of the Block / Municipalities	Name of the Stations/ Sub stations	No. of Fault Reported
1	Udhagamandalam(B)	AEE / O&M / TOWN / OOTY	23805
2	Coonoor (B)	AEE / O&M / TOWN / COONOR	7870
3	Kotagiri (B)	AEE / O&M / TOWN / KOTAGIRI	12869
4	Gudalur (B)	AEE / O&M / TOWN / GUDALUR	15870

Source : S.E, NEDC, TNEB, Udhagamandalam

## 11. EDUCATION

### 11.1 UNIVERSITIES, STUDENTS AND TEACHERS AND COURSES OFFERED

District : The Nilgiris

Year : 2015-16

Sl.No.	Name of the University	Students			Teachers	Name of the Courses Offered
		Boys	Girls	Total		
N I L						

### 11.2 COLLEGES FOR GENERAL EDUCATION, STUDENTS AND TEACHERS

District : The Nilgiris

Year : 2015-16

Sl. No.	Name of the Institution	No. of Institution	Students			Teachers
			Boys	Girls	Total	
1.a.	Government Arts College, Udhagamandalam.	1	1759	1816	3575	72
b.	Bharathiar University Arts & Science College, Gudalur	1	1229	1170	2399	68
2	Aided Colleges					
	Emerald Heights College for Women	1	--	1021	1021	39
	Providence College for Women	1	--	1211	1211	49

### 11.3 COLLEGE FOR PROFESSIONAL EDUCATION, STUDENTS AND TEACHERS

District : The Nilgiris

Year : 2015-16

Sl.No.	Name of the Institution	No. of Institution	Students			Teachers
			Boys	Girls	Total	
1		3	4	5	6	7
1	CSI College of Engineering, Ketti.	1	964	378	1342	130

### 11.4 COLLEGE FOR SPECIAL EDUCATION, STUDENTS AND TEACHERS

District : The Nilgiris

Year : 2015-16

District : The Nilgiris			Year : 2018-19			
Sl.No.	Name of the Institution	No. of Institu- Tion	Students			Teachers
			Boys	Girls	Total	
NIL						

### 11.5 SCHOOLS FOR GENERAL EDUCATION, STUDENTS AND TEACHERS

District : The Nilgiris

Year : 2015-16

Sl. No.	Name of the Institution	No. of Institution	Students			Teachers
			Boys	Girls	Total	
1	High School	33	2795	3052	5847	842
2	Higher Secondary School	49	7640	5758	13398	255
3	Middle School Govt (ssa)	86	3863	3777	7640	475
4	Kendria Vidhyalaya	2	694	627	1321	63

### 11.6 SCHOOLS FOR PROFESSIONAL EDUCATION, STUDENTS AND TEACHERS

District : The Nilgiris

Year : 2015-16

Sl. No.	Name of the Institution	No. of Institution	Students			Teachers
			Boys	Girls	Total	
1	Bethlahem Teacher Training Institute, Udhagamandalam	1	0	125	125	8
2.	DIET, Kotagiri	1	2	77	79	7
3.	Oxford ITI, Udhagamandalam	1	7	48	55	6

### 11.7 SCHOOLS FOR SPECIAL EDUCATION, STUDENTS AND TEACHERS

District : The Nilgiris

Year : 2015-16

Sl. No.	Name of the Institution	No. of Institution	Students			Teachers
			Boys	Girls	Total	
1	Deaf and Dumb School	1	10	5	15	4
2.	JSS Institute of naturopathy and Yogic Science	1	21	34	65	14

### 11.8 INSTITUTIONS FOR OTHER PROFESSIONAL EDUCATION, STUDENTS AND TEACHERS

District : The Nilgiris

Year : 2015-16

Sl. No.	Name of the Institution	No. of Institution	Students			Teachers
			Boys	Girls	Total	
1	2	3	4	5	6	7
1	Government Polytechnic College, Udhagamandalam	1	1352	78	1430	18
2	NPA Centenary Poly. Kotagiri	1	807	56	863	49
3	Govt. I.T.I Coonoor	1	325	--	325	19
4	Sri Agasthiya I.T.I, Coonoor	1	21	--	21	3
5	Antony's I.T.I, Coonoor	1	38	--	38	4
6	Coonoor Community College	1	--	26	26	8
7	Plantation workers I.T.I, Micamound, Gudalur	1	78	--	78	7
8	St. Joseph's I.T.I, Finger post, Udhagamandalam	1	34	--	34	5

Source - Concerned Institution, Ooty

### 11.9 COMPUTER TRAINING CENTRES

District : The Nilgiris

Year : 2015-16

Sl.No.	Name of the Block/ Municipality	Number of Computer Training Centres
1	Udagamandalam(B) & (M)	32
2	Coonoor (B) & (M)	28
3	Kotagiri (B)	6
4	Gudalur (B) & (M)	14

### 11.10 HOSTALS AND INMATES BY COMMUNITY

District : The Nilgiris

Year : 2015-2016

No. of Hostals											
Scheduled Caste			Scheduled Tribe			Most Backward Class and Denotified Communities			Backward Class		
Boys	Girls	Total	Boys	Girls	Total	Boys	Girls	Total	Boys	Girls	Total
1	2	3	4	5	6	7	8	9	10	11	12
13	8	21	2	1	3	--	1	1	14	03	17

### 11.10 Contd...

No. of Inmates											
Scheduled Caste			Scheduled Tribe			Most Backward Class and Denotified Communities			Backward Class		
Boys	Girls	Total	Boys	Girls	Total	Boys	Girls	Total	Boys	Girls	Total
1	2	3	4	5	6	7	8	9	10	11	12
883	622	1505	30	54	84	--	30	30	561	45	606

### 11.11 SCHOLARSHIPS TO STUDENTS BY COMMUNITY

District : The Nilgiris

Year : 2015-16

Scheduled Caste / Scheduled Tribe		Denotified Communities/ Most Backward Classes		Backward Classes	
No. of Beneficiaries	Amount (Rs. In '000')	No. of Beneficiaries	Amount (Rs. In '000')	No. of Beneficiaries	Amount (Rs. In '000')
1	2	3	4	5	6
14729	17702.824	1025	865245	4750	1825632

Source : Adi-dravida welfare Officer & Backward class welfare Officer, Ooty

## 12. FISHERIES

### 12.1 FISHERIES DEVELOPMENT

District : The Nilgiris

Year : 2015-16

1	<u>Area</u>			
	a. Total Coastal line of the District			Nil
	b. i. Total Inland Fresh Water spread Area			829.05 Ha
	ii. Estuaries and Brackish Water Area			Nil
	c. Marine Fishing Villages			Nil
2	<u>Fish Production</u>	Item	Quantity (Tonne)	Value (Rs. In Lakhs)
		Inland Fish	8.126	3.000
3	<u>Inland</u>			
	Fisheries development			
	a. Freezing Plants			Nil Nil
	b. Ice Plants, Cold storages			
	and Walk in coolers			Nil Nil
	c. Sea Food Manufacturing			
	units in Private Sector			Nil Nil
	d. Fisheries Training Centre:			
	I. Marine			Nil Nil
	II. Inland			Nil Nil
	e. Fishing Vessels			Nil Nil
	f. Active Marine Fishermen			Nil Nil
4	<u>Export</u>			
	Fish and Fish Products:			
	Export:			
	a. Quantity (Tonne)			Nil Nil
	b. Value (Rs. In Lakhs)			Nil Nil

Source : Assistant Director of Fisheries, Udhagamandalam

**12.2 ESTIMATED MARINE FISH PRODUCTION/  
INLAND FISH PRODUCTION**

District : The Nilgiris

Year : 2015-16

Sl. No.	Name of the Block / Municipalities	Name of the tank	Quantity (in tonne)	Value (IN Rs.)
(1)	(2)		(3)	(4)
1	Udhagamandalam (M)	Sandynalla	2.501	75030
2		Glenmorgan	0.613	24520
3		Ooty lake	Nil	Nil
4		Kundah	0.335	13400
5	Coonoor (M)	Wellington	0.150	6000
6	Gudalur Municipality	Pykara	2.002	80080
7		T.R.Bazaar	0.823	32920
8	Gudalur PU	Masinagudi	0.500	20000
9		Moyor	0.601	24040
10		Maravakandy	0.601	24040

Source : Assistant Director of Fisheries, Udhagamandalam.

**12.3 NO. OF FAMILIES ENGAGED IN FISHING**

District : The Nilgiris

Year : 2015-16

Sl.No.	Name of the Block	No. of families Engaged
(1)	(2)	(3)
1	Udhagamandalam(M)	6
2	Coonoor (M)	2
3	Udhagamandalam(B)	
4	Coonoor (B)	
5	Gudalur PU	2
6	Gudalur (M)	4

### 13. HANDLOOM

#### 13.1 NO. OF FOCAL CENTRES AND LOCATION DETAILS

District : The Nilgiris

Year : 2015-16

Sl.No.	No. of Focal Centres	Name and Address of the focal Centres
Not Operating in this District		

#### 13.2 NO. OF SOCIETIES AND VARIETYWISE PRODUCTION

District : The Nilgiris

Year : 2015-16

No. of Societies	Cotton		Silk		Artsilk		Mixture of Artsilk & cotton		Polyester	
	Length in Meter	Value (Rs. In '000')	Length in Meter	Value (Rs. In '000')	Length in Meter	Value (Rs. In '000')	Length in Meter	Value (Rs. In '000')	Length in Meter	Value (Rs. In '000')
1	2	3	4	5	6	7	8	9	10	11
Not Operating in this District										

#### 13.3 NO. OF POWER LOOM EMPLOYEES WORKING

District : The Nilgiris

Year : 2015-16

No. of Power Looms	No. of Employees working
Not Operating in this District	

#### 13.4 NO OF FAMILIES ENGAGED

District : The Nilgiris

Year : 2015-16

Sl. No.	Name of the Block/ Municipalities	No. of families Engaged
Not Operating in this District		

### 14. HANDICRAFTS



#### 14.1 NAME AND ADDRESS OF HANDICRAFTS

Year : 2015-16

Sl. No.	Name of the Block / Municipalities	Name and Address of the Handicraft
1	Udhagamandalam(M)	Kairali Handi craft, Udhagamandalam
2	Coonoor (M)	Nil
3	Udhagamandalam(B)	Nil
4	Coonoor (B)	NIL
5	Kotagiri (B)	Koragiri Womens Co-op, cottage Industrial Society
6	Gudalur (B)	Nil

#### 14.2 ARTICLES AVAILABLE IN HANDICRAFTS

District : The Nilgiris

Year : 2015-16

Sl. No.	Name of the Handicrafts	Articles available
1	2	3
1	Kairali Handi craft, Udhagamandalam	Brass lamp, Sandal wood Articles, Rose wood articles, Lacquer ware, Brass Ware, Tanjoor Art Plate, Textiles, Coir goods, Wood Carving candles, Garlands, Straw Pictures, Stone Articles etc.,
2	Koragiri Womens Co-op, cottage Industrial Society	Woollen articles, Candles, Soft Toys Toda Tribal Embroidary

### 14.3 VALUE OF ARTICLES SOLD

District : The Nilgiris

Year : 2015-16

Sl.No.	Name of the Handicraft	Value of the articles Provided	Value of the articles sold
1	2	3	4
	NIL		

### 14.4 NO. OF FAMILIES ENGAGED IN HANDICRAFTS

District : The Nilgiris

Year : 2015-16

Sl.No.	Name of the Block / Municipalities	No.of the Handicrafts	No.of the Families engaged
(1)	(2)	(3)	(4)
1	Udhagamandalam(M)	2	85
2	Coonoor (M)	1	10
3	Udhagamandalam(B)	--	--
4	Coonoor (B)	1	18
5	Kotagiri (B)	1	13
6	Gudalur (B)	--	--

### 15. HEALTH AND FAMILY WELFARE

### 15.1 HOSPITALS, DISPENSARIES, BED STRENGTH, DOCTORS AND NURSES

District : The Nilgiris

Year : 2015-16

Sl. No.	Classification	Modern medicine	Indian Medicine					Homeo pathy	Grand Total
			Ayur vedic	Siddha	Unani	Combi ned	Total		
1	2	3	4	5	6	7	8	9	10
1	Hospitals	26	--	6	--	--	--	--	26
2	Dispensaries	2	-0-	2	--	--	2	2	6
3	Primary Health Centre	30	--	5	--	--	--	--	30
4	Health Sub Centres	194	--	--	--	--	194	--	194
5	Other Medical Institutions	--	--	9	--	--	--	--	--
6	Bed Strength	904	--	35	--	--	904	--	904
7	Number of Doctors	74	--	8	--	--	74	1	75
8	Number of Nurses	105	--	--	--	--	105	--	105

### 15.2 NO. OF ALLIED PATHOLOGICAL UNITS AVAILABLE

District : The Nilgiris

Year : 2015-16

Sl.No.	Name of the Block/ Municipalities	No.of Pathological Units
(1)	(2)	(3)
1	Udhagamandalam(M)	1
2	Coonoor (M)	1
3	Udhagamandalam(B)	1
4	Coonoor (B)	1
5	Kotagiri (B)	1
6	Gudalur (B)	1

### 15.3 DISEASE-WISE PATIENTS TREATED

Year : 2015-16

Sl. No.	Name of the Disease	No. of Patients Treated
1	2	3
1	Bronchial Asthma	14257
2	Rhumatic Artherities	5157
3	IHD	12489
4	MI ( Myocardinal infection)	
5	P Neumonia	8148
6	UTI LRI	5004
7	Anemia	1356
8	PT	8645
9	COPD	8140
10	CCF	4521
11	NS	3118

### 15.4 DISTRIBUTION OF MEDICAL PERSONNEL

District : The Nilgiris

Year : 2015-16

No. of Doctors	No. of Nurses	No.of Technical persons	Others (Specify)
1	2	3	4
91	134	5	Nursing Assistants – 75 Hospital workers - 72 Sanitary Workers - 65 Pharmacist - 30 Health Inspector - 93 MPHW - 23

### 15.5 PROGRESS OF FAMILY WELFARE PROGRAMME

District : The Nilgiris

Year : 2015-16

Sl. No.	Name of the Block/ Municipalities	Sterilisation		IUD		Users of conventional contraceptive		Users of Oral pills		MTP	
		Target	Achieve - Ment	Target	Achieve ment	Target	Achieve ment	Target	Achieve - ment	Target	Achieve - Ment
(1)	(2)	(3)	(4)	(5)	(6)	(7)	(8)	(9)	(10)	(9)	(10)
1	Udhagamandalam		189		5		32		--	--	81
2	Coonoor		244		19		252		41	--	94
3	Kotagiri		82		6		21		--	--	69
4	Gudalur		113		--		49		4	--	58
	<b>Total</b>		<b>628</b>		<b>30</b>		<b>354</b>		<b>45</b>	<b>--</b>	<b>302</b>

Source : Family Planning Association India, glen view, Coonoor.

### 16.1 PLAN SANCTIONED, BUILDING COMPLETED UNDER PRIVATE SECTOR

District : The Nilgiris

Year : 2015-16

Sl. No.	Name of the Town Panchayat/ Municipalities/ Corporations	Room Unit Size	Private Sector
	<u>Municipality</u>		
1	Udhagamandalam Municipality		356
2	Coonoor Municipality		96
3	Gudalur		71
4	Nelliyalam		-
	<u>Town Panchayat</u>		
1	Kotagiri		27
2	Devarshola		0
3	O'Valley		0
4	Ketti		1
5	Adigaratty		7
6	Jegathala		21
7	Hulical		26
8	Naduvattam		0
9	Sholur		0
10	Kilkundah		0
11	Bikkatty		0

### 16.2 Plans sanctioned, Building completed under Public Sector

District : The Nilgiris

Year : 2015-16

Sl. No.	Name of the Panchayat Union	Room Unit Size	Public Sector
(1)	(2)	(3)	(4)
	<u>Municipality</u>		
1	Udhagamandalam Municipality		18
2	Coonoor Municipality		6
	<u>PANCHAYAT UNION</u>		
1	Udhagamandalam		28
2	Coonoor		9
3	Kotagiri		7
4	Gudalur		10

### 16.3 Amount Invested in Housing and Building Activity under Public sector

District : The Nilgiris

Year : 2015-16

Sl. No.	Residential (Rs. In '000')	Percentage to total	Non-Residential (Rs. In '000')	Percentage to total	Total (Rs.in. '000')
1	2	3	4	5	6
1	--	--			

#### 16.4 CONSTRUCTIUN ACTIVITY OF TAMILNADU HOUSING BOARD

District : The Nilgiris

Year : 2015-16

Sl.No.	Name of the Scheme	Number
(1)	(2)	(3)
1	Low Income Group Housing Scheme Flats ..	Nil
2	Middle Income Group Housing Scheme ..	Nil
3	Slum Improvements/ Clearence Tenements ..	Nil
4	TamilNadu Government Rental Housing Flats ..	Nil
5	Subsidised Industrial Housing Tenements ..	Nil
6	Fire Proof Tenements ..	Nil
7	Special Low Cost Housing Scheme ..	Nil
8	Police ..	Nil
9	Specify any other ..	Nil

#### 16.5 CONSTRUCTION ACTIVITY OF TAMILNADU SLUM CLEARENCE BOARD

District : The Nilgiris

Year : 2015-16

Name of the Block	Item	Achievement
(1)	(2)	(3)
All Blocks	1. Number of Tenements sanctioned for Construction	Nil
	2. Number of Tenements constructed	Nil
	3. Amount Sanctioned (Rs. In Lakhs)	Nil
	4. Amount Spent (Rs. In Lakhs)	Nil
	5. Number of Tenements occupied	Nil
	6. Rent received	Nil



**16.6 INDEX NUMBERS OF BUILDING COST IN URBAN CENTRES**  
(1980-81 = 100)

District : The Nilgiris

Year : 2015-16

Sl. No.	District Urban centres	Building Index of Building Materials	Construction cost for Building Labour	Other Charges	Combined Index
1	2	3	4	5	6
	Udhagamandalam				
	31.03.2015	202.37	268.59	194.22	216.10
	30.06.2015	204.37	275.18	196.38	219.19
	30.09.2015	204.37	275.18	196.38	219.19
	31.12.2015	204.37	275.18	196.38	219.19

**16.7 LABOUR CHARGES OF CONSTRUCTION WORKERS**

District : The Nilgiris

Year : 2015-16

Charges of Male Construction workers		Charges of Female Construction workers	
1		2	
Mason I Class	750.00	Mazdoor-	300.00
Mason II Class	470.00		
Man Mazdoor	470.00		
Carpenter	650.00		
Painter	650.00		
Fitter	620.00		
Plumber	620.00		
Electrician	620.00		

## 17. INDUSTRIES

### 17.1 RESULTS OF ANNUAL SURVEY OF INDUSTRIES

District : The Nilgiris

Year : 2015-16

Charecteristics	Units	Results for all Industries
1	2	3

### 17.2 ESTIMATES OF OUTPUT AND VALUE ADDED BY MANUFACTURE BASED ON ANNUAL SURVEY OF INDUSTRIES

District : The Nilgiris

Year : 2015-16

Industry Group	Description of the Industry	All Employees	Value of output Rs in lakhs	Value added
1	2	3	4	5
N.A				

### 17.3 INDUSTRIAL PRODUCTION

District : The Nilgiris

Year : 2015-16

Sl.No.	Name of the Product	Unit of Quantity	Production
1	2	3	4
	N.A		

#### 17.4 PRODUCTION AND VALUE OF MAJOR MINERALS

District : The Nilgiris

Year : 2015-16

Sl.No.	Name of the Mineral	Quantity (tonne)	Value (Rs. In '00s)
(1)	(2)	(3)	(4)
No mining & quarrying in this district			

*Source: Deputy Director, Geology & Mining,*

#### 17.5 PRODUCTION OF HANDLOOM CLOTH

District : The Nilgiris

Year : 2015-16

Sl. No.	Variety of Cloth	Production
1	2	3
	Not operating in this district	

### 17.6 SMALL SCALE INDUSTRIES

District : The Nilgiris

Year :2015-16

Sl.No.	Classifi- Cation	Details of classification	No. of Units
(1)	(2)	(3)	(4)
1	15	Manufacture of Food Products & Beverages	85
2	16	Manufacture of Tobacco products	Nil
3	17	Manufacture of textiles	Nil
4	18	Manufacture of wearing apparels	150
5	19	tanning and Dressing of Leather, Manu. of luggage, handbags, Saddlers, Harness and Footwear.	Nil
5	20	Manufacture of Wood, products of wood, Cork, articles of straw	Nil
6	21	Manufacture of paper & paper products	Nil
7	22	Printing, Publishing and reproduction of recorded media	21
8	23	Manufacture of Coke, Refined Petroleum Products and nuclear fuel	Nil
9	24	Manufacture of Chemicals & Chemical products	19
9	29	Manu. of Machinery and equipment N.E.C	Nil
10	36	Manufacture of Furniture, manu. N.E.C.,	Nil
11	50	Maintenance & Repair of Motor Vehicles, Retail Sale of Automobile Fuels	35
12	52	Maintenance & Repair of Personal and household goods	12
13	55	Hotel and Restaurents	18
14	72	Computer and related activities	32
15	70	Real Estate Activities	26
16	51	Wholesale of Trade and Commission Trade	13
17	45	Construction	17
		Total Units	432

Source : Disrict Industries Centre, Ooty

### 17.7 KHADI AND VILLAGE INDUSTRIES

District : The Nilgiris

Year : 2015-16

Sl. No.	Industry	Production (Rs.in Lakhs)	Sales (Rs. In lakhs)	Employ-ments persons)	Earnings
1	2	3	4	5	6
1.	Paper bag Unit	2.87	2.87	--	--
2	Eucalyptus Oil Unit, Udhagamandalam	6.23	6.23	--	--

Source : Assistant Director, Khadi & Village Industries, Coimbatore.

### 17.8 NO. OF PRINTING PRESSES

Sl. No.	District	Number
1	2	3
1	The Nilgiris	8

### 17.9 NUMBER OF PHOTOCOPY (XEROX) CENTRES

District : The Nilgiris

Year : 2015-16

Sl.No.	Name of the Block/ Municipality	No.of Xerox Centres
(1)	(2)	(3)
1	Udhagamandalam(M)	34
2	Coonoor (M)	25
3	Udhagamandalam(B)	32
4	Coonoor (B)	29
5	Kotagiri (B)	23
6	Gudalur (B)	38

## 18. FACTORIES

### 18.1 REGISTERED AND WORKING FACTORIES

District : The Nilgiris

Year : 2015

Sl.No.	Item	Numbers
1	Factories on the Register at the beginning of the Year	242
2	Factories added during the Year	4
3	Factories removed during the Year	--
4	Factories on the Register at the end of the Year	246
5	Number of Working Factories	227

Source : Inspector of Factories, Udthagamandalam

### 18.2 EMPLOYMENT IN WORKING FACTORIES

District : The Nilgiris

Year :2015-16

Sl.No.	Item	Numbers	No. of Employment
1	2	3	4
1	Milk and Milk Products	1	60
2	Fruits and Preservation (Jam & Jelly)	1	5
3	Tea Factories (All Types)	160	5234
4	Printing Presses	1	23
5	Essential Oils	1	5
6	Explosives (Ammunition)	1	2148
7	Photo Films MFG	1	450
8	Power Houses	8	312
9	Automobile Work Shop	17	544
10	Biological Scientific research	1	45
11	Mushroom, Growing, Packing	1	28
12	Bakery Products	1	12
13	Instant Tea	1	90
14	Cardomom Processing	1	15
15	Gelatine Ossine products	1	257
15	Rubber Products	2	95
16	Needles Manufacturing & packing	23	1156
17	Tyres retreading	1	12
18	Coffee and tea makers	--	--
19	Tea packing unit	1	23
20	General Engineering	1	20
21	Flower seed production	2	37

### 18.3 UNIONS: INDUSTRIAL DISPUTES BY STRIKES AND LOCKOUTS, GHERAOS

District : The Nilgiris

Year : 2015-16

Sl.No.	Items	Numbers
1	2	3
1	Number of Registered Trade Unions:	161
2	Strike:	
	a. Number of Strikes	-nil-
	b. Number of workers involved	--
	c. Number of Mandays Lost	--
3	Lockouts:	-
	a. Number of Lockouts	Nil
	b. Number of workers involved	Nil
	c. Number of Mandays Lost	Nil
4	Gheraos:	
	a. Number	Nil
	b. Number of workers involved	Nil
	c. Number of Mandays Lost	Nil

Source : District Labour Office

### 19. LOCAL BODIES 19.1 MUNICIPAL BODIES AREA AND POPULATION BY GRADES

District : The Nilgiris

Year : 2015-16

Sl. No	Classification of Municipal Bodies	Number	Name	Area (Sq. Km)	Population (in '000')
1	2	3	4	5	6
1	Corporations		---	---	---
2	Special Grade	1	Udhagamandalam	30.67	93.92
3	Seletion Grade	1	Coonoor	15.05	50.08
4	First Grade	--	---	---	---
5	Second Grade	2	Gudalur	47.71	43.096
6	Third grade	1	Nelliyalam	94.28	41.837
7	Township Committees	1	Aravankadu	---	4.438

## 19.2 MUNICIPAL BODIES BY TALUKS

District : The Nilgiris

Year : 2015-16

SL. No.	Taluk	Corporations	Grade of Municipal councils					Township Committees	Total
			Special	Selection	First	Second	Third		
1	2	3	4	5	6	7	8	9	10
1	Udhagamandalam	---	1	---	---	---	---	---	1
2	Coonoor	---	---	1	---	---	---	---	1
3	Gudalur	---	---	---	---	1	---	---	1
4	Pandalur	---	---	---	---	---	1	---	1

## 19.3 PANCHAYAT UNIONS, VILLAGE PANCHAYATS / SPECIAL VILLAGE PANCHAYATS

District : The Nilgiris

Year : 2015-16

Sl. No.	Special Village Panchayat / Village Panchayat	Development Districts	Panchayat Union	Town Panchayat
1	2	3	4	5
1	Bikkatty (Spl.V.P)	Nilgiris	Udhagai	Bikkatty
2	Ithalar	Nilgiris	Udhagai	Ithalar
3	Kilkundah (Spl.V.P)	Nilgiris	Udhagai	Kilkundah
4	Balacola	Nilgiris	Udhagai	Balacola
5	Mulligur	Nilgiris	Udhagai	Mulligur
6	Naduvattam (Spl.V.P)	Nilgiris	Udhagai	Naduvattam
7	Sholur (Spl.V.P)	Nilgiris	Udhagai	Sholur
8	Adigaratty (Spl.V.P)	Nilgiris	Coonoor	Adigaratty
9	Hulical (Spl.V.P)	Nilgiris	Coonoor	Hulical
10	Ketti (Spl.V.P)	Nilgiris	Coonoor	Ketti
11	Melur	Nilgiris	Coonoor	Melur
12	Jagathala (Spl.V.P)	Nilgiris	Coonoor	Jagathala
13	Kotagiri (Spl.V.P)	Nilgiris	Kotagiri	Kotagiri
14	Jakkanarai	Nilgiris	Kotagiri	Jakkanarai
15	Konavakkorai	Nilgiris	Kotagiri	Konavakkorai
16	Nellakota	Nilgiris	Gudalur	Nellakoata



Sl. No.	Special Village Panchayat / Village Panchayat	Development Districts	Panchayat Union	Town Panchayat
17	Devarshola (Spl.V.P)	Nilgiris	Gudalur	Devarshola
18	Cherangode	Nilgiris	Gudalur	Cherangode
19	Nelliyalam (Third grade Municipality)	Nilgiris	Gudalur	Nelliyalam
20	Gudalur (Third grade Municipality)	Nilgiris	Gudalur	Gudalur
21	O'Valley (Spl.V.P)	Nilgiris	Gudalur	O'Valley
22	Doddabettah	Nilgiris	Udhagai	Doddabettah
23	Ebbanad	Nilgiris	Udhagai	Ebbanad
24	Hullathi	Nilgiris	Udhagai	Hullathi
25	Kadanad	Nilgiris	Udhagai	Kadanad
26	Kagguchi	Nilgiris	Udhagai	Kagguchi
27	Kookal	Nilgiris	Udhagai	Kookal
28	Kundah	Nilgiris	Udhagai	Kundah
29	Nanjanad	Nilgiris	Udhagai	Nanjanad
30	Thumanahatty	Nilgiris	Udhagai	Thumanahatty
31	Thuneri	Nilgiris	Udhagai	Thuneri
32	Bandishola	Nilgiris	Coonoor	Bandishola
33	Berhatti	Nilgiris	Coonoor	Berhatti
34	Burliar	Nilgiris	Coonoor	Burliar
35	Hubathalai	Nilgiris	Coonoor	Hubathalai
36	Edappalli	Nilgiris	Coonoor	Edappalli
37	Arakode	Nilgiris	Kotagiri	Arakode
38	Nedugula	Nilgiris	Kotagiri	Nedugula
39	Naduhatty	Nilgiris	Kotagiri	Naduhatty
40	Kengarai	Nilgiris	Kotagiri	Kengarai
41	Kunchappanai	Nilgiris	Kotagiri	Kunchappanai
42	Kadinamala	Nilgiris	Kotagiri	Kadinamala
43	Denad	Nilgiris	Kotagiri	Denad
44	Kodanad	Nilgiris	Kotagiri	Kodanad
45	Thengumarada	Nilgiris	Kotagiri	Thengumarada
46	Masinagudi	Nilgiris	Gudalur	Masinagudi
47	Sri Madurai	Nilgiris	Gudalur	Sri Madurai
48	Mudumalai	Nilgiris	Gudalur	Mudumalai

# 19.4 REVENUE DIVISIONS, TALUKS, FIRKAS AND REVENUE VILLAGES

District : The Nilgiris

Year : 2015-16

Sl. No.	Revenue Divisions	Revenue Taluks	Revenue Firkas	Revenue Villages
1	2	3	4	5
I	Udhagaman-dalam	1.Udhagai	1. Thuneri	1. Kagguchi
				2. Kookkal
				3. Ebbanad
				4. Thuneri
				5. Thummanahatty
			2. Sholur	6. Sholur
				7. Naduvattam
				8. Masinagudi
				9. Hullathi
				10. Kadanad
			3. Udhagai	11. Udhagai Town
				12. Udhagai rural
				13. Nanjanad
		2. Kundah	1. Kundah	14. Kilkundah
				15. Melkundah
				16. Kinnakorai
				17. Balacola
			2. Ithalar	18. Ithalar
				19. Bikkatty
				20. Mulligur
II.	Coonoor	3.Coonoor	1. Coonoor	21. Coonoor
				22. Edapalli
				23. Burliar
			2. Ketti	24. Ketti
				25. Adigaratti
			3. Melur	26. Melur
				27. Hubathalai
				28. Hulical
		4. Kotagiri	1. Kilkotagiri	29. Denad
				30. Nandipuram
				31. Arakode

Sl. No.	Revenue Divisions	Revenue Taluks	Revenue Firkas	Revenue Villages
				32. Kokode
				33. Kadinamala
				34. Kengarai
				35. Konavakkorai
			2. Nedugula	36. Nedugula
				37. Kodanad
				38. Hullimoyar
				39. Kallampalayam
			3. Kotagiri	40. Jakkanarai
				41. Jagathala
				42. Naduhatty
				43. Kotagiri
III.	Gudalur	5.Gudalur	1. Gudalur	44. Devala
				45. Padanthurai
				46. O'Valley
				47. Gudalur
			2. Devarshola	48. Cherumulli
				49. Nelakottah
				50. Mudumalai
				51. Sri Madurai
		6.Pandalur	1. Pandalur	52. Moonanadu
				53. Neliyalam
			2. Cherambadi	54. Cherangode
				55. Erumad

**19.5 Tax collected by Corporation/ Municipality/ Panchayat Union/  
Town Panchayat/ Village Panchayat**

District : The Nilgiris

Year : 2015-16

Sl. No.	Municipality/ Panchayat Union/ Town Panchayat/ Village Panchayat	House Tax (in '000s)	Profess- ional Tax (in '000s)	Non-Tax (in '000s)
1	2	3	4	5
I.	<u>Municipality</u>			
1	Udhagamandalam	101163	17617	29418
2	Coonoor			
3	Gudalur (Third Grade Municipality)			
4	Nelliylam (3rd Grade Municipality)			
II.	<u>Town Panchayats</u>	(2015-16)		
1	Devarshola	2113	506	644
2	Hulical	1065	1181	329
3	Jegthala	2140	147	720
4	Ketti	4060	2899	574
5	Kil-kundah	1670	904	230
6	Kotagiri	5586	1880	4021
7	Naduvattam	461	458	462
8	Adigaratty	1280	384	289
9	Bikkatty	1269	444	202
10	O'Valley	1203	524	291
11	Sholur	2012	1203	302
	<b>Total</b>	<b>22859</b>	<b>10530</b>	<b>8064</b>

Table 19.5 Contd.,				
Sl. No.	Village Panchayat	House Tax (in rupees)	Professional Tax in rupees	Non-Tax
IV	<u>Village Panchayat</u>			
1	Doddabettah	220068	402920	147239
2	Ebbanad	88400	40430	16200
3	Hullathi	111926	61716	97152
4	Kadanad	0	43900	50226
5	Kagguchi	343910	77280	35870
6	Kookal	123490	19230	0
7	Mel Kundah	84109	32560	0
8	Nanjanad	222068	214540	75060
9	Thumanahatty	237877	60390	134209
10	Thuneri	20246	112385	44003
11	Balacola	237790	176160	21120
12	Ithalar	226747	123220	40860
13	Mulligur	167279	26830	--
	<b>Udhagai Total</b>	<b>2083910</b>	<b>1391561</b>	<b>661939</b>
14	Bandishola	117427	147282	18000
15	Berhatti	36986	9850	--
16	Burliar	231740	55028	--
17	Hubathalai	635194	77475	11100
18	Edappalli	336294	109980	--
19	Melur	828459	204292	--
	<b>Coonoor total</b>	<b>2186100</b>	<b>603907</b>	<b>29100</b>
20	Arakode	31450	13430	0
21	Denad	474585	180000	55000
22	Kadinamala	19651	3374	184
23	Kengarai	339170	97803	0
24	Kodanad	99040	105018	0
25	Kunchappanai	360500	10790	--
26	Naduhatty	211487	29608	55000
27	Nedugula	41500	104441	5995
28	Thengumarada	46813	43190	--
29	Konavakkorai	195132	116154	47063
30	Jackanarai	311466	108800	40087
	<b>Kotagiri Total</b>	<b>2130794</b>	<b>812608</b>	<b>226197</b>
31	Mudumalai	50992	113100	13881
32	Masinagudi	532796	452800	18000
33	Sri Madurai	208135	61010	136480
34	Cherangode	2214460	447416	1700
35	Nelakotta	631910	372600	23900
	<b>Gudalur Total</b>	<b>3638293</b>	<b>1446926</b>	<b>193161</b>

### 19.6 RURAL DEVELOPMENT ACTIVITIES

District : The Nilgiris

Year : 2015-16

S.No	Name of the Scheme	No. of works taken up		No. of works completed	
		Taken up	Estimate	During the year	Expenditure
1	14th Finance Commission	389	549.84	389	547.11
2	Anganwadi Upgradation- Constrution (Or) Conversion Of Existing To Baby Friendly Toilets	27	5.40	27	5.40
3	Anganwadi Upgradation - Minor Repairs	27	11.34	27	11.34
4	CSIDS	28	53.93	28	53.93
5	general fund -block panchayat	1	17.50	0	0.00
6	general fund- district panchayat	3	12.30	3	12.24
7	general fund-village panchayat	2	3.00	0	0.00
8	green housing scheme	505	909.00	505	765.88
9	IAY	623	747.60	623	747.60
10	IGFF (collector discretionary FUND)	104	397.86	104	394.60
11	IGFF-OTHERS	6	57.35	6	57.35
12	IHHL	9946	1,193.52	9946	1,188.29
13	MLACDS-COONOR	55	200.00	55	200.00
14	MLACDS-GUDALUR	38	200.10	38	200.07
15	mlacds- ootacamund	58	199.87	58	199.87
16	MPLADS-LS- C.GOPALAKRISHNAN	53	334.74	53	334.74
17	MPLADS-RS- K.R.ARJUNAN	14	69.30	14	69.30
18	NABARD XXI	3	138.56	3	137.26
19	PMGSY IX	1	475.95	0	202.56
20	SCPAR priority works- bridges/culverts/causeway	2	29.00	2	28.94
21	scpar priority works- bt roads	25	964.41	22	888.26
22	Scpar Priority Works - Cc Roads	4	53.20	4	53.00

S.No	Name of the Scheme	No. of works taken up		No. of works completed	
		Taken up	Estimate	During the year	Expenditure
23	SCPAR PRIORITY WORKS -OTHERS	2	10.40	2	10.40
24	SSS	17	118.94	17	118.94
25	THAI	170	383.58	170	383.58
26	TNRRIS-STREAM-II-RENEWAL BT	5	117.00	5	117.00
27	TNRRIS-STREAM-II-STRENGTHENING	6	174.40	6	174.38
28	TNRRIS-STREAM-I-UPGRADATION	6	296.40	6	291.68
		12120	7,724.49	12113	7,193.71

## **20. LABOUR AND EMPLOYMENT**

### **20.1 NO. OF PERSONS REGISTERED DURING THE YEAR AND TOTAL NO. OF PERSONS WAITING UP TO THE END OF THE YEAR**

District : The Nilgiris

Year : 2015-16

Sl.No.	Type of employment Exchange	No of persons registered during the year	Total No. of Persons waiting upto the end of the year
(1)	(2)	(3)	(4)
1	District Employment Office	11622	81415

Source : District Employment officer, Udthagamandalam

### **20.2 NO. OF PLACEMENTS DURING AND UPTO THE YEAR**

District : The Nilgiris

Year : 2015-16

Sl.No.	Type of employment Exchange	Placements during the year	Placements upto the Year
(1)	(2)	(3)	(4)
1	District Employment Office	46	1127

Source : District Employment officer, Udthagamandalam

## **21. LEGAL SERVICES**

### **21.1 JUDICIAL DIVISION AND ORIGINAL JURISDICTION**

District : The Nilgiris

Year : 2015-16

Sl.No	Item	Number
1	2	3
1	District Judge cum chief Judicial Magistrate Court, Udhagamandalam	3
2	Fast track Mahila Court, Udhagamandalam	
3	Family Court, Udhagamandalam	
4	Sub-Ordinate judge, Udhagamandalam	1
5	District Muncif Court (Udhagamandalam & Coonoor)	2
4	Judicial Magistrate, (Udhagamandalam, Coonoor, Pandalur)	3
5	District Muncif cum Judicial Magistrate (Kotagiri & Gudalur)	2
6	Additional District Muncif, Gudalur	1
7	Special court for land Grabbing Cases(Judicial Magistrate), Ooty	1
8	Fast Track Judicial Magistrate Court, Coonoor	1

### **21.2 RESULTS OF CIVIL AND REVENUE CASES IN THE COURTS OF ORIGINAL JURISDICTION CIVIL SUITS REGULAR**

District : The Nilgiris

Year : 2015-16

Sl. No	Item	Number of cases disposed
1	District Judge cum Chief judicial magistrate, Udhagamandalam	46
2	Family Court, Udhagamandalam	1
3	Sub-ordinate judge, Udhagamandalam	608
4	District Muncif Court, Udhagamandalam	212
5	District Muncif Court, Coonoor	62
6	District Muncif cum Judicial Magistrate, Kotagiri	80
7	District Muncif cum Judicial Magistrate, Gudalur	168
8	Additional District Muncif Court, Gudalur	39
9	Total	1216



**21.3 NATURE OF FREE LEGAL AVAILABLE AND NO. OF BENEFICIARIES DISPOSED OF IN LOK ADALAT DURING THE YEAR**

District : The Nilgiris

Year : 2015-16

Nature of Free legal Available	No.of Beneficiaries	No. of Cases Disposed of in Lok Adalat
1	2	3
National / Mega Lok adalat - 9	Court pending cases - 9939	10896
Lok Adalat - 12	Prelitigation - 957	

**21.4 NO. OF ADVOCATES PRACTISING IN THE COURTS**

District : The Nilgiris

Year : 2015-16

Sl.No	Item	Number
1	2	3
1	District Judge cum chief Judicial Magistrate Court, Udhagamandalam	132
2	Fast track Mahila Court, Udhagamandalam	
3	Family Court, Udhagamandalam	
4	Sub-Ordinate judge, Udhagamandalam	
5	District Muncif Court, Udhagamandalam	
6	Judicial Magistrate, Udhagamandalam	
7	Special court for land Grabbing Cases(Judicial Magistrate), Ooty	
8	District Muncif Court, Coonoor	55
9	Judicial Magistrate, Coonoor	
10	Fast Track Court, Coonoor	
11	District Muncif cum Judicial Magistrate, Kotagiri.	66
12	Principal District Muncif cum Judicial Magistrate, Gudalur	62
13	Additional District Muncif, Gudalur	
14	Judicial Magistrate, Pandalur	
	TOTAL	315

## LIBRARIES

### 22.1 LIST OF HEAD AND BRANCH LIBRARIES IN THE DISTRICT AND THE DETAILS OF MEMBERS, BOOKS AVAILABLE AND READERS

District : The Nilgiris

Year : 2015-16

Sl.No.	Place/Name of the Head/ Branch	Members	No. of Books Available	No. of Readers
1	District Central Library, Udhagamandalam	17110	144595	30568
1	Branch Library, Coonoor	9238	62435	23951
2	Branch Library, Gudalur	12929	78004	22427
3	Branch Library, Kotagiri	14508	78803	76651
4	Branch Library, Pandalur	3863	28285	24567
5	Branch Library, Manjoor	5094	59610	15093
6	Branch Library, Kilkotagiri	3006	31026	14757
7	Branch Library, New hope	1902	23198	9625
8	Branch Library, Melur	1782	28783	11418
9	Branch Library, Nanjanadu	2113	25493	19802
10	Branch Library, Moyar	1633	32391	7896
11	Branch Library, Masinagudi	2355	26407	7489
12	Branch Library, Aravankadu	8347	71756	41080
13	Branch Library, Yellanalli	1663	28337	9067
14	Branch Library, Singara	1473	27832	4640
15	Branch Library, Ketti	2340	32215	17048
16	Branch Library, Ithalar	2288	35021	16423
17	Branch Library, Cherambadi	2865	27541	8404
18	Branch Library, Devarshola	2705	28092	11055
19	Branch Library, Naduvattam	1364	26783	7893
20	Branch Library, Adigaratti	1791	22092	7075
21	Branch Library, Bikkatty	2301	32872	15065
22	Branch Library, Dhavane	1552	29570	12740
23	Branch Library, Aravenu	2977	23543	15529
24	Branch Library, T ' oranally	1366	19356	6500

Sl.No.	Place/Name of the Head/ Branch	Members	No. of Books Available	No. of Readers
25	Branch Library, Thummanahatty	2320	29676	9322
26	Branch Library, Katery	1749	29419	4645
27	Branch Library, Ellithorai	1305	24978	7849
28	Branch Library, Nedugula	1623	26189	7616
29	Branch Library, Bengalmattam	1727	25981	21557
30	Branch Library, Anikorai	2078	35396	17864
31	Branch Library, Sholur	1597	24533	12628
32	Branch Library, Selas	1844	21750	6337
33	Branch Library, Kollakombai	1722	22295	6677
34	Branch Library, Konavakorai	1374	30227	16724
35	Branch Library, Nelakotta	1743	52180	6651
36	Branch Library, Jagathala	747	23554	9225
37	Branch Library, Erumad	1871	19591	6172
38	Branch Library, Doddabettah	1505	29260	7307
39	Branch Library, Wellington	1109	19843	16500
40	Branch Library, Kagguchi	1370	24000	10590
41	Branch Library, Thuneri	1419	20604	9974
42	Branch Library, Hullathi	1157	20226	9426
43	Branch Library, Kenthorai	816	16544	9811
44	Branch Library, Billicombai	785	18650	8890
45	Branch Library, Kambatty	1121	18946	4449
46	Branch Library, Ebbanadu	1402	19851	12621
47	Branch Library, Chinkona	734	11451	10059
48	Branch Library, Kolapalli	1593	10789	6905
49	Branch Library, Kengarai	601	17110	6709
50	Branch Library, Balacola	590	12135	6086
51	Branch Library, Kinnakkorai	673	12150	8499
52	Branch Library, Kannery	605	12202	8499
53	Branch Library, Morikkal	516	14729	6196

Sl.No.	Place/Name of the Head/ Branch	Members	No. of Books Available	No. of Readers
1	Kattabettu	777	11780	5899
2	Kuruthukuli	597	13170	14532
3	Ajjoor	621	14442	6832
4	Thengumarahada	388	8930	6266
5	Appukodu	626	9876	7527
6	T.Manihatty	534	11532	7603
7	Millithene	705	20434	7634
8	B. Manihatty	432	9802	7803
9	Kadanadu	621	10300	5037
10	Edakadu	975	14529	6250
11	Chinna Coonoor	756	16805	4089
12	Kaavilorai	458	10735	8415
13	Bettatty	402	7528	10514
14	Ketti Palada	1033	14117	6150
15	Kerkkambai	494	14051	6060
16	Osahattuboil	384	10475	4876
17	Denadu	384	11974	5943
18	Naduhatty	395	10855	9075
19	Sogathorai	490	7205	5613
20	Manjacombai	503	10996	6744
21	Kothumudi	454	7264	5864
22	Iduhatty	541	8038	3800
23	Thambatty	438	9633	7797
24	Sundatty	450	9475	4823
25	Kappachi	542	5733	7065
26	Meekeri	351	3286	7560
27	Kil Kundah	296	5669	10077
28	Mullimalai	408	6303	6994

#### IV Part Time Libraries

Sl.No.	Place/Name of the Head/ Branch	Members	No. of Books Available	No. of Readers
1	Thimbatty	305	200	4151
2	Kappatty	205	200	5266
3	Buyanki	205	200	7767
4	Berakani	212	200	3456
5	Ullathatti	206	200	5841
6	Onnatty	208	200	4808
7	Uyilhatty	305	200	6367
8	Gundada	411	200	10508
9	Govt. Hospital, Kotagiri	144	200	5430
10	Thuneri (Kotagiri)	221	200	6649
11	Kookkal	200	200	4843
12	Thanthanadu	200	200	3775
13	Sakatha	205	200	4828
14	Theenhutty	220	200	5324
15	KoolkalThorai	200	200	7054
16	Ittakal	210	200	5909
17	Emerald	449	200	7826
18	Bembatty	198	200	2260
19	Solada	200	200	2200
20	Kodamalai	200	200	5060

#### ABSTRACT

1. DISTRICT CENTRAL LIBRARY	-	1
2. BRANCH LIBRARIES	-	53
3. VILLAGE LIBRARIES	-	28
4. PART TIME LIBRARIES	-	20
<hr/>		
TOTAL	-	102
<hr/>		

**22.2 NUMBER OF LIBRARIES HOUSED IN GOVERNMENT  
BUILDING / RENTAL BUILDING**

District : The Nilgiris

Year : 2015-16

Libraries in Govt. Building (in nos)	Libraries in Rental Building (in nos)	In Rent free Building
1	2	3
44	6	52

**22.3 NUMBER OF READING ROOMS**

Sl.No.	Place/Name of the Head/ Branch	Members
1	District Central Library, Udhagamandalam	2
1	Branch Library, Coonoor	2
2	Branch Library, Gudalur	2
3	Branch Library, Kotagiri	2
4	Branch Library, Pandalur	1
5	Branch Library, Manjoor	1
6	Branch Library, Kilkotagiri	1
7	Branch Library, New hope	1
8	Branch Library, Melur	1
9	Branch Library, Nanjanadu	1
10	Branch Library, Moyar	1
11	Branch Library, Masinagudi	1
12	Branch Library, Aravankadu	1
13	Branch Library, Yellanalli	1
14	Branch Library, Singara	1
15	Branch Library, Ketti	1
16	Branch Library, Ithalar	1
17	Branch Library, Cherambadi	1
18	Branch Library, Devarshola	1
19	Branch Library, Naduvattam	1

Sl.No.	Place/Name of the Head/ Branch	Members
20	Branch Library, Adigaratti	1
21	Branch Library, Bikkatty	1
22	Branch Library, Dhavane	1
23	Branch Library, Aravenu	1
24	Branch Library, T ' oranally	1
25	Branch Library, Thummanahatty	1
26	Branch Library, Katery	1
27	Branch Library, Ellithorai	1
28	Branch Library, Nedugula	1
29	Branch Library, Bengalmattam	1
30	Branch Library, Anikorai	1
31	Branch Library, Sholur	1
32	Branch Library, Selas	1
33	Branch Library, Kollakombai	1
34	Branch Library, Konavakorai	1
35	Branch Library, Nelakotta	1
36	Branch Library, Jagathala	1
37	Branch Library, Erumad	1
38	Branch Library, Doddabettah	1
39	Branch Library, Wellington	1
40	Branch Library, Kagguchi	1
41	Branch Library, Thunerai	1
42	Branch Library, Hullathi	1
43	Branch Library, Kenthorai	1
44	Branch Library, Billicombai	1
45	Branch Library, Kambatty	1
46	Branch Library, Ebbanadu	1
47	Branch Library, Chinkona	1
48	Branch Library, Kolapalli	1
49	Branch Library, Kengarai	1

Sl.No.	Place/Name of the Head/ Branch	Members
50	Branch Library, Balacola	1
51	Branch Library, Kinnakkorai	1
52	Branch Library, Kannery	1
53	Branch Library, Morikkal	1
Village Library		
1	Kattabettu	1
2	Kuruthukuli	1
3	Ajjoor	1
4	Thengumarahada	1
5	Appukodu	1
6	T. Manihatty	1
7	Millithene	1
8	B. Manihatty	1
9	Kadanadu	1
10	Edakadu	1
11	Chinna Coonoor	1
12	Kaavilorai	1
13	Bettatty	1
14	Ketti Palada	1
15	Kerkkambai	1
16	Osahattuboil	1
17	Denadu	1
18	Naduhatty	1
19	Sogathorai	1
20	Manjacombai	1
21	Kothumudi	1
22	Iduhatty	1
23	Thambatty	1
24	Sundatty	1
25	Kappachi	1
26	Meekeri	1
27	Kil Kundah	1
28	Mullimalai	1



#### IV Part Time Libraries

1	Thimbatty	1
2	Kappatty	1
3	Buyanki	1
4	Berakani	1
5	Ullathatti	1
6	Onnatty	1
7	Uyilhatty	1
8	Gundada	1
9	Govt. Hospital, Kotagiri	1
10	Thuneri (Kotagiri)	1
11	Kookkal	1
12	Thanthanadu	1
13	Sakatha	1
14	Theenhutty	1
15	KoolkalThorai	1
16	Ittakal	1
17	Emerald	1
18	Bembatty	1
19	Solada	1
20	Kodamalai	1

**23.1 NUMBER OF MINING AND QUARRYING  
UNITS IN THE DISTRICT**

District : The Nilgiris

Year : 2015-16

Sl.No	Name of the Block/ Municipality	No. of Mining	No. of Quarrying
1	Udhagamandalam(M)	Nil	Nil
2	Coonoor (M)	Nil	Nil
3	Udhagamandalam(B)	Nil	Nil
4	Coonoor (B)	Nil	Nil
5	Kotagiri (B)	Nil	Nil
6	Gudalur (B)	Nil	Nil

**23.2 CLASSIFICATION-WISE PRODUCTION DURING THE YEAR**

District : The Nilgiris

Year : 2015-16

Sl.No.	Name of the Minerals	Production in tonnes
	NIL	

Source : Deputy Director, Geology & Mining,

**24. MANUFACTURING SECTOR  
24.1 NO. OF FOOD AND ALLIED MANUFACTURING UNITS  
IN THE DISTRICT**

District : The Nilgiris

Year : 2015-16

Industry Group	Name of the Block	Description of the Industry	All employees	Value of output (Rs.in lakhs )	Value added
15	Udhagamandalam	Manufacturing of food and beverages	184	105	
15	Coonoor		160	91	
15	Gudalur		112	73	
15	Kotagiri		82	61	

*Source : District industries Centre, Udhagamandalam*

## 24.2 NO. OF NON-FOOD MANUFACTURING UNITS IN THE DISTRICT

District : The Nilgiris

Year : 2015-16

Industry Group	Industry Group Description	Division as per NIC 1998	All employees	Value of output (Rs. In Lakhs)	Value added
1	Manufacturing of Food Products and Beverages	15			--
2	Manufacturing of Tobacco Products	16	--	--	--
3.	Manufacturing of Textiles	17	--	--	--
4.	Manufacturing of Wearing apparel, Dressing Dying Products	18	661	157.00	
5.	Tanning dressing of leather, Manufacturing of Luggage, hand bags	19	--	--	
6.	Manufacturing of Wood Products Cork articles, straw	20	--	--	
7.	Manufacturing of paper and paper products	21	--	--	
8.	Publishing, printing, reproduction of recorded media	22			
9.	Manufacturing of Coke, refined petroleum products and nuclear fuel	23	--	--	
10	Manufacturing of chemical and chemical Products	24	39	45	
11	Manufacturing of Rubber and plastic Products	25	--	--	
12	Manufacturing of other non-metallic mineral Products	26	--	--	
13	Manufacturing of basic metals	27	--	--	
14	Manufacturing of fabricated metal Products except machinery	28	--	--	
15	Manufacturing of machinery and equipment NEC.,	29	--	--	
16	Manufacturing of office, accounting, computing machinery	30	--	--	
17	Manufacturing of Electrical machinery and apparatus	31	--	--	
18	Manufacturing of Radio, television and communication equipment	32	--	--	

Table 24.2 Contd.,					
Industry Group	Industry Group Description	Division as per NIC 1998	All employees	Value of output (Rs. In Lakhs)	Value added
19	Manufacturing of medical precision and optical instruments, watches	33	--	--	
20	Manufacturing of motor vehicles, trailers and semi-trailers	34	--	--	
21	Manufacturing of other transport equipment	35	--	--	
22	Manufacturing of furniture, n.e.c.,	36	NIL	NIL	
23	Recycling	37	--	--	
24	Electricity, steam, gas and hot water supply	40	--	--	
25	Collection , purification and distribution of water	41	--	--	
26	Maintenance and repair of Motor vehicles and motor cycles	50	--	--	
27	Maintenance and repair of personal and household goods	52	--	--	
28	Land Transport (NIC 1998)	60	--	--	
29	Supporting and Auxiliary activities (NIC 1998 codes 63022, 63091)	63	--	--	
30	Post and telecommunications	64	--	--	
31	Renting of transport equipment, other machinery and equipment n.e.c.,	71	--	--	
32	Computer and other related activities (codes 72201,72202, 82203)	72	--	--	
33	Other business activities	74	--	--	
34	Health and social work	85	--	--	
35	Recreational, cultural and supporting activities	92	--	--	
36	Other Service activites	93	--	--	
	GRAND TOTAL		700	202	

**25. MEDICAL SERVICES**  
**25.1 NO. OF MEDICAL COLLEGES IN THE DISTRICT WITH**  
**STUDENTS AND TEACHERS**

District : The Nilgiris

Year : 2015-16

Sl. No.	Name of the Institution	Students			Teachers
		Boys	Girls	Total	
1	2	3	4	5	6
NIL					

**25.2 NUMBER OF COLLEGE OF PHARMACY WITH**  
**STUDENTS AND TEACHERS**

District : The Nilgiris

Year : 2015-16

Sl. No.	Name of the Institution	Students			Teachers
		Boys	Girls	Total	
1	J.S.S College of Pharmacy	280	238	518	41

*Source : Concerned College*

**25.3 NUMBER OF MEDICAL STORES IN THE DISTRICT**  
**(Category\_wise)**

District : The Nilgiris

Year : 2015-16

Sl.No.	Item	Number of Medical stores
1	2	3
1	Indian Medicine	25
2	English Medicine	274

Source : Drug Inspector, Udhagamandalam

**25.4 NUMBER OF VETERINARY COLLEGES WITH**  
**STUDENTS AND TEACHERS**

District : The Nilgiris

Year : 2015-16

District - The Nilgiris		Year - 2018-19			
Sl. No.	Name of the Institution	Students			Teachers
		Boys	Girls	Total	
NIL					

## 26.MOTOR VEHICLE

### 26.1 NO. OF MOTOR VEHICLE (CATEGORY-WISE) REGISTERED DURING THE YEAR AND UPTO THE END OF THE YEAR

District : The Nilgiris

Year: 2015-16

Commercial											
Stage Carriage				Auto Rickshaw		Ordinary Taxi		Motor Cab		Maxi Cab	
Public		Private									
End of the Year	Upto the Year	End of the Year	Upto the Year	End of the Year	Upto the Year	End of the Year	Upto the Year	End of the Year	Upto the Year	End of the Year	Upto the Year
376	385	133	142	1480	1565	34	34	1813	1955	678	715

**Table 26.1 Contd.,**

Commercial											
Omni Buses		Private Station Vehicle&Other		School Bus		Ambulance		Fire Fighter		Light Commercial Vehicle	
End of the Year	Upto the Year	End of the Year	Upto the Year	End of the Year	Upto the Year	End of the Year	Upto the Year	End of the Year	Upto the Year	End of the Year	Upto the Year
NIL	NIL	49	55	213	234	62	72	9	9	1681	1755

**Table 26.1 Contd.,**

Commercial											
Lorry				Articulated Vehicle				Tractor/ Trailer		Total	
State Permit		National permit		State Permit		National permit					
End of the Year	Upto the Year	End of the Year	Upto the Year	End of the Year	Upto the Year	End of the Year	Upto the Year	End of the Year	Upto the Year	End of the Year	Upto the Year
2403	2545	1026	942	0	0	0	0	27	35	9984	10440

**Table 26.1 Contd.,**

Non-Commercial											
Motor Cycle		Scooter		Moped		Tricycle-Auto		Motor Car		Jeep	
End of the Year	Upto the Year	End of the Year	Upto the Year	End of the Year	Upto the Year	End of the Year	Upto the Year	End of the Year	Upto the Year	End of the Year	Upto the Year
41400	42550	264	350	59	63	0	0	9015	10500	149	175

Non-Commercial Vehicle											
Staton Wagon		Tractor		Three Wheeler		Four Wheeler		Road Rollers		Others	
End of the Year	Upto the Year	End of the Year	Upto the Year	End of the Year	Upto the Year	End of the Year	Upto the Year	End of the Year	Upto the Year	End of the Year	Upto the Year
NIL	NIL	163	175	1712	1712	10419	10419	5	5	971	971

Non-Commercial Vechicle			
Total		Grand Total	
End of the Year	Upto the Year	End of the Year	Upto the Year
51110	53878	61094	64318

Source: Regional Transport Office, Udthagamandalam.

**26.2 NO OF MOTOR VEHICLES (Category-wise)  
AVAILABLE FOR HIRE PURCHASE**

District : The Nilgiris

Year : 2015-16

Sl. No.	Category	During the year	End of the year
1		3	4
1	L.M.V Motor Car	9015	10500
2	Heavy Goods Vehicle	2403	2542
3	National Permit Goods Vehicle	1026	942
4	Stage Carriage	399	423
5	Contract Carriage	-	-
6	Motor Cycle (Two wheelers)	41400	42550
7	Others	854	924

*Source: Regional Transport Officer, Udhagamandalam*

**26.3 NO. OF PERSONS ISSUED WITH DRIVING LICENCE**

District : The Nilgiris

Year : 2015-16

Sl. No.	Category	No. of Driving Licence issued
1		3
1	Motor Vehicle with Gear	3685
2	Motor Vehicle without Gear	412
3	LMV Motor Car	4512
4	Others (Specify)	486

*Source: Regional Transport Officer, Udhagamandalam*



## **27. NON-CONVENTIONAL ENERGY GENERATION**

### **27.1 NO. OF SOLAR ENERGY GENERATING UNITS IN THE DISTRICT**

District : The Nilgiris

Year : 2015-16

Name and Place of Solar Energy system exist	Install Capacity (in Mega Watts)	Generation (in Mega Watts)
1	2	3
NIL		

### **27.2 NO. OF WINDMILLS GENERATING UNITS IN THE DISTRICT WITH PRODUCTION DATA**

District : The Nilgiris

Year : 2015-16

Name and Place of Wiind Mill Generation Exist	Install Capacity (in Mega Watts)	Generation (in Mega Watts)
1	2	3
N I L		

**28. POLICE AND PRISONS****28.1 POLICE FORCE**

Sl. No.	Name of the Station	Police Station	Out Posts	Actual Strength		Total
				Local Strength	Armed reserve strength	
1	Udhagamandalam Town Centr. P.S	B.1		60	--	60
2	Udhagamandalam Town West	G.1		39	--	39
3	Love dale P.S	B.2		19	--	19
4	Pudumund P.S	G.2		19	--	19
5	Ketty P.S	M.1		23	--	23
6	Udhagamandalam Traffic P.S	M.2		32	--	32
7	Udhagamandalam Rural P.S	E.1		33	--	33
8	Denaducombai P.S	E.2		13	--	13
9	Manjoor P.S	J.1		25	--	25
10	Emerald P.S	J.2		15	--	15
11	Coonoor Town P.S	C.1		40	--	40
12	Wellington P.S	K.1		24	--	24
13	Arauvankadu P.S.	K.2		11	--	11
14	Upper Coonoor P.S	N.1		17	--	17
15	Kolacombai P.S	N.2		21	--	21
16	Kotagiri	H.1		29	--	29
17	Sholurmattam P.S	H.2		22	--	22
18	Coonoor Traffic	PS		16	--	16
19	Gudalur P.S	D.1		31	--	31
20	Newhope	D.2		20	--	20
21	Naduvattam P.S	R.1		15	--	15
22	Masinagudi P.S	P.1		13	--	13
23	Devarshola P.S	P.2		15	--	15
24	Devala P.S	F.1		31	--	31
25	Cherambadi P.S	F.2		26	--	26
26	Erumad P.S	F.3		18	--	18

Sl. No.	Name of the Station	Police Station	Out Posts	Actual local Strength	Actual armed reserve Strength	Total
27	Nellakota P.S	L.1		16	--	16
28	Ambalamoola	L.2		18	--	18
29	AWPS Ooty Town P.S	--		14	--	14
30	AWPS Ooty rural P.S	--		11	--	11
31	AWPS Coonoor PS	--		08	--	08
32	AWPS Gudalur PS	--		11	--	11
33	AWPS Devala PS	--		09	--	09
34	Dist Crime Record Bureau	--		03	--	03
35	Dist. Crime Branch	--		05	--	05
36	Control room	--		09	--	09
37	Anti Land Grabbing special Cell	--		04	--	04
38	Dist. special Branch	--		07	--	07
39	Armed Reserve				316	
40	Pykara		O.P	10	--	10
41	Social Justice and Human rights	--		03		03
42	Prohibition Enforcement wing			18		18
43	Kakkanallah check post			05		05
44	Naxalite Special Division			13		13
45	Kotagiri Traffic PS			13		13
46	Gudalur Traffic PS			11		11

## 28.2 COGNIZABLE OFFENCES UNDER INDIAN PENAL CODE

District : The Nilgiris

Year : 2015-16

Sl. No.	Item	No. of cases Reported- Up to Nov 2016
1	2	4
1	Murder	10
2	Culpable Homicide Not amounting to Murder	--
3	Rape	7
4	Kidnapping and Abduction	1
5	Dacoity	--
6	Robbery	05
7	Burglary	56
8	Thefts	47
9	Riots	04
10	Criminal Breach of Trust	--
11	Cheating	09
12	Counterfeiting	1
13	Miscellaneous	1056
14	Total Cognizable Crime Under I.P.C	1157
15	Total Non -Cognizable Crime Under I.P.C	39

## 28.3 PRISONS AND CONVICTS

District : The Nilgiris

Year : 2015-16

Sl. No.	Classification of Prisons	Number
1	2	3
1	Central Prisons	--
2	State Prison for Women	--
3	Sub-Jails	2
4	Special Sub-Jails	--
5	Open Air Prison	--

### CLASSIFICATION OF CONVICTS

District : The Nilgiris

Year : 2015-16

Sl. No.	Length of Sentences	Male	Female
1	2	3	4
1	Below One Year	No convicts are being kept in sub-jails. Hence convicts in sub-jails does not arise in this district and convicts are sent to central prison, Coimbatore. Only remanded prisoners admitted. Remanded prisoners in 2015-16 are 1336 nos.	
2	Above One Year and not exceeding Two Years		
3	Above Two Years and not exceeding Five Years		
4	Exceeding Five Years and not exceeding Ten years		
5	Exceeding Ten Years		
6	Life Sentence		
7	Sentence to Death		
	Total		

### 28.4 NO. OF CASES REGISTERED UNDER SC / ST (PA) ACT 1989

District : The Nilgiris

Year : 2015-16

Sl.No.	Name of the Station	No. of Cases Registered under P.C.R
1	Devarsholai P.S	1

### 28.5 NO. OF CASES REGISTERED AGAINST WOMEN HARRASSEMENT AND DOWRY

District : The Nilgiris

Year : 2015-16

Sl. No.	Name of the station	No. of Cases Registered Against Women Harrassement and Dowry
1	AWPS,	
2	AWPS, Devala	
3	AWPS, Coonoor	

## **29. PUBLIC HEALTH**

### **29.1 PUBLIC HEALTH AND MEDICAL SERVICES RENDERED BY ORGANISATIONS AND INDIVIDUAL**

District : The Nilgiris

Year : 2015-16

Sl. No.	Items	Numbers
1	Hospitals	23
2	Dispensaries	162
3	Sanitary	Nil
4	Nursing Home	19
5	Maternity & Child Welfare Clinic	9
6	Allopathy	98
7	Ayurvedic	3
8	Unani	--
9	Homeopathy	6

### **29.2 NO. OF PRIMARY HEALTH CENTRES WITH SUB-CENTRES**

District : The Nilgiris

Year : 2015-16

Sl.No	Name of the Block/ Municipality	No. of Primary Health Centres	No.of Sub Centres
1	Udhagamandalam (B)	10	56
2	Udhagamandalam (M)	1	4
3	Coonoor (B)	6	44
4	Coonoor (M)	1	6
5	Kotagiri (B)	6	32
6	Gudalur (B)	10	51
7	Gudalur (M)	1	6
8	Nelliyalam (M)	1	5
	<b>Total</b>	<b>36</b>	<b>204</b>

### **30. PRINTING AND PUBLICATION**

#### **30.1 NO. OF NEWSPAPERS, WEEKLY MAGAZINES MONTHLY MAGAZINES ETC., PUBLISHED**

District : The Nilgiris

Year : 2015-16

Sl. No.	Name of the Newspaper	Language of Publication	Type of Periodical
	NIL		

#### **30.2 NO. OF PUBLISHERS IN THE DISTRICT OTHER THAN NEWSPAPERS AND MAGAZINES**

District : The Nilgiris

Year : 2015-16

Sl.No	Name of the Block/ Municipality	No. of Publishers
1	2	3
1	Udhagamandalam(M) & (B)	N I L
2	Coonoor (M) & (B)	
3	Kotagiri (B)	
4	Gudalur (B)	

#### **30.3 NO. OF PRINTING PRESSES IN THE DISTRICT**

District : The Nilgiris

Year : 2015-16

Sl.No	Name of the Block/ Municipality	No. of Printing Press	Type of the Press (Letter press/Off set Litho/ Colour/ Graphics)
1	Udhagamandalam(M)	23	Letter, Offset, colour, graphics
2	Coonoor (M)	11	Letter
3	Udhagamandalam(B)	26	Letter
4	Coonoor (B)	9	Letter
5	Kotagiri (B)	9	Letter
6	Gudalur (B)	11	Offset

### 31. PRICES – INDICES

#### 31.1 INDEX NUMBERS OF WHOLESALE PRICES

State : TamilNadu

Base : 1970-71 = 100

Month	Primary Article	Food Article	Non-Food Article	Minerals	All Commodities
1	2	4		5	6
Apr-15	2963.28	3703.27	1802.29	1615.84	2632.73
May-15	2984.79	3734.22	1809.12	1616.65	2651.29
Jun-15	3007.31	3762.57	1824.08	1590.63	2669.08
Jul-15	3035.88	3805.04	1832.08	1564.62	2689.50
Aug-15	3061.18	3842.49	1838.44	1564.62	2704.13
Sep-15	3084.37	3881.57	1836.46	1564.62	2718.99
Oct-15	3107.22	3906.59	1856.69	1564.62	2732.64
Nov-15	3202.93	4054.59	1870.38	1564.62	2788.72
Dec-15	3250.80	4131.95	1871.19	1577.67	2816.97
Jan-16	3266.82	4130.50	1916.62	1577.67	2723.53
Feb-16	3218.06	4044.34	1927.35	1577.67	2795.80
Mar- 16	3240.13	4083.06	1922.95	1577.67	2809.12
<b>Average</b>	<b>3118.56</b>	<b>3923.35</b>	<b>1858.97</b>	<b>1579.74</b>	<b>2736.04</b>



**31.2 CONSUMER PRICE INDEX NUMBERS FOR INDUSTRIAL WORKERS  
(Central series)**

NEW BASE YEAR : 2001=100

Period	Chennai	Tiruchirapalli	Madurai	Coimbatore
1	6	7	8	9
2014				
Jan-15	230	253	239	231
Feb -15	237	262	251	237
Mar -15	236	250	249	236
Apr-15	240	251	253	237
May-15	246	258	261	241
Jun-15	251	258	260	244
Jul-15	251	256	257	243
Aug-15	250	255	259	245
Sep-15	251	260	258	243
Oct-15	256	263	263	247
Nov-15	260	272	274	250
Dec-15	260	273	273	251
<b>Average</b>	<b>248</b>	<b>261</b>	<b>259</b>	<b>243</b>

\*Base Year : 1982 = 100

**31.3 a. CONSUMER PRICE INDEX NUMBERS FOR INDUSTRIAL  
WORKERS (Central series)**

Year – 2015-16

2011 = 100

Period	Chennai	Tiruchirappalli	Madurai	Coimbatore
1	6	7	8	9
Apr-15	240	251	253	237
May-15	246	258	261	241
Jun-15	251	258	260	244
Jul-15	251	256	257	243
Aug-15	250	255	259	245
Sep-15	251	260	258	243
Oct-15	256	263	263	247
Nov-15	260	272	274	250
Dec-15	260	273	274	251
Jan-16	261	273	273	249
Feb-16	257	266	266	248
Mar- 16	254	262	264	245
<b>Average</b>	<b>253</b>	<b>262</b>	<b>264</b>	<b>245</b>

**31.3.b ALL INDIA CONSUMER PRICE INDEX NUMBERS FOR  
INDUSTRIAL WORKERS**

District : The Nilgiris

1970-71 = 100

PERIOD	INDEX- ALLINDIA	INDEX- TAMILNADU
2006	123	117
2007	131	124
2008	142	136
2009	157	151
2010	176	166
2011	192	177
2012	209	198
2013	232	221

**31.4 ALL INDIA CONSUMER PRICE INDEX NUMBERS FOR  
INDUSTRIAL WORKERS 2015-16**

Base Year 2001=100

PERIOD	INDEX- ALL INDIA
Apr-15	256
May-15	258
Jun-15	261
Jul-15	263
Aug-15	264
Sep-15	266
Oct-15	269
Nov-15	270
Dec-15	269
Jan-16	269
Feb-16	267
Mar- 16	268
<b>Average</b>	<b>265</b>

**31.5 CONSUMER PRICE INDEX NUMBERS FOR SELECTED  
ESSENTIAL ITEMS IN RURAL TAMILNADU 2015-16**

1970-71 = 100

Period	Food	Fuel, Power & Lighting	Clothing	Others	Composite Index
Apr-15	3777	2828	2115	4044	3646.55
May-15	3789	2858	2116	4077	3660.85
Jun-15	3817	2879	2122	4108	3687.44
Jul-15	3832	2940	2123	4130	3705.29
Aug-15	3853	2997	2148	4199	3732.77
Sep-15	3887	3053	2169	4283	3771.56
Oct-15	3930	3066	2176	4345	3812.18
Nov-15	3984	3070	2187	4383	3859.28
Dec-15	4025	3128	2199	4430	3900.32
Jan-16	4032	3135	2205	4469	3909.86
Feb-16	3997	3160	2215	4518	3888.04
Mar- 16	3978	3184	2229	4561	3878.66
<b>Average</b>	3908.42	3024.83	2167.00	4295.58	3787.73

*Source : Dept. of Economica and Statistics, Chennai*

**31.6 CONSUMER PRICE INDEX NUMBERS FOR SELECTED  
ESSENTIAL ITEMS IN URBAN TAMILNADU**

District : The Nilgiris

1970-71 = 100

Period	Food	Fuel, Power & Lighting	Clothing	Misc.	Composite Index
Apr-15	3397	3062	2737	3278	3317.51
May-15	3419	3081	2741	3284	3335.54
Jun-15	3468	3083	2745	3301	3373.31
Jul-15	3480	3097	2749	3304	3383.44
Aug-15	3549	3109	2747	3308	3433.37
Sep-15	3520	3114	2747	3309	3413.50
Oct-15	3582	3126	2752	3319	3459.92
Nov-15	3702	3112	2753	3329	3545.13
Dec-15	3728	3118	2754	3353	3568.05
Jan-16	3733	3109	2761	3383	3576.55
Feb-16	3649	3109	2763	3401	3520.03
Mar- 16	3629	3122	2766	3402	3507.90
<b>Average</b>	3571.25	3103.50	2751.25	3330.92	3452.85

*Source : Dept. of Economica and Statistics, Chennai*

### **32. QUALITY CONTROL**

#### **32.1 LIST OF INDUSTRIAL ESTABLISHMENT UNITS HAVING QUALITY CONTROL FACILITIES AND THE PRODUCTS SUBJECTED TO QUALITY CONTROL**

District : The Nilgiris

Year : 2015-16

Sl. No.	List of Industries	Establishment units having Q.C facilities	Products subjected to Quality Control
1	2	3	4
1	Hindustan Photo Films		Film Papers (production stopped)
2	Sterling Bio-Tech		Protein Products
3	Needle Industries		Needle, Scissors,
4	Industrial Co-op Tea Processing Company Ltd.,		Tea

### **33. REGISTRATION**

#### **33.1 NO. OF REGISTRATION OFFICES IN THE DISTRICT**

District : The Nilgiris

Year : 2015-16

Sl.No	Name of the Block/ Municipality	No. of Registration Office
1	2	3
1	Udhagamandalam(M)	1
2	Coonoor (M)	1
3	Udhagamandalam(B)	1
4	Coonoor (B)	0
5	Kotagiri (B)	1
6	Gudalur (B)	1
7	Gudalur (M)	0
8	Nelliyalam (M)	0

Source : District Registrar, Udhagamandalam

### 33.2 REGISTRATION AND AGGREGATE VALUE OF PROPERTIES TRANSFERRED DURING THE YEAR

District : The Nilgiris

Year : 2015-16

No. of Registration (Movable and Immovable)	Aggregate Value of Properties Transferred (Movable and Immovable)(Rs. In Lakhs)
1	2
7576	187388.63 Lakhs

Source : District Registrar, Udthagamandalam.

### 34. REPAIR AND SERVICE

#### 34.1 AUTHORISED AUTOMOBILES REPAIR AND SERVICE STATIONS

District : The Nilgiris

Year : 2015-16

Sl.No	Name of the Block/ Municipality	Authorised Automobiles Repair and Service (in Nos.)
1	Udhagamandalam(M)	2
2	Coonoor (M)	--
3	Udhagamandalam(B)	--
4	Coonoor (B)	--
5	Kotagiri (B)	--
6	Gudalur (B)	2
7	Gudalur (M)	3
8	Nelliyala (M)	0

Source : Junior Engr, Govt. Automobile workshop, Udthagamandalam.

**34.2 AUTHORISED ELECTRICAL AND ELECTRONIC GOODS  
REPAIR AND SERVICE UNITS**

District : The Nilgiris

Year : 2015-16

Sl.No	Name of the Block/ Municipality	Electrical and Electronic Goods Repair and Service Units (in Nos.)
1	2	3
1	Udhagamandalam(M)	21
2	Coonoor (M)	17
3	Udhagamandalam(B)	6
4	Coonoor (B)	4
5	Kotagiri (B)	3
6	Gudalur (B)	4
7	Gudalur (M)	3
8	Nelliyala (M)	1

**35.RESTAURANTS AND HOTELS**

**35.1 RESTAURANTS, CAFES AND OTHER EATING  
AND DRINKING PLACES**

District : The Nilgiris

Year : 2015-16

Sl. No.	Items	Number
1	2	3
1	Restaurants	301
2	Cafes	375
3	Other Eating and Drinking Centres	805

### 35.2 DETAILS OF HOTELS

Place	Name of the Hotels with Lodging Facilities	Name of the Hotel without Lodging Facilities
1	2	3
Udhagamandalam	Hotel Moti Manor	Ooty Envee Hotel
		Thendral Restaurant
	Hotel Charring Cross	Blue Mountain Restaurant
	Hotel Jungle Hut Retreat	Kamala Restaurant
	Hotel Siddartha	Hotel Amirtha
	Hotel Tataa Officers	Ooty Meals House
	Hotel Sri Rangappa Vilas	A One Hotel
		Shinkows Restaurant
	Hotel Brindhavan	Ooty Coffee House
	Hotel Blue Hills	Chandan Vihar Restaurant
	Hotel Monarch	Garden Restaurant
	Hotel Holiday Inn, Gem Park	Hotel New Tamilagam
	Hotel Hill Palace	Adaiyar Ananda bhavan
	Hotel Sanjay Lodge	Coonoor Ramachandra Hotel
	Hotel Blue Hills Internationals	
	Hotel Sinclairs	
	Hotel Nahar	
	Hotel Sabari	
	Hotel Thandoor Mahal	
	Hotel Lake View	
	Hotel Mayura Sudardhan	
	Hotel Fern Hill	
	Hotel YWCA of India Project	
	Hotel Ettins Road	
	Hotel Durga	
	Hotel Sterling Holidays	
	Hotel Preethi Palace	
	Hotel Nilgiris Woodland	
	Hotel Ooty Gate	
	Hotel Iggi Resort International	
	Hotel Wadiyar Regency Villa	
	Hotel Welcome Group Sullivan Court	
	Hotel Sagar Holiday Resorts	
	Hotel Maneck Tourist Home	
	Hotel Mount View	
	Hotel Race View	
	Hotel Sapphire Paradise	
	Hotel Holiday Hill Country Resorts	
	hotel Vally View	
	Hotel Krishna Prabha	



Place	Name of the Hotels with Lodging Facilities	Name of the Hotel without Lodging Facilities
	Hotel Hill View	
	Hotel Ever Onn	
	Hotel Golden city	
	Mahalakshmi Lodge	
	Ananda Bhavan	
	Y.M.C.A	
	Arya Bhavan	
	Prince Palace	
	Hotel Apsara, Ooty	
Coonoor	Hotel Taj Garden Retreat	Hotel Venky
	Hotel Wellington Riga	Tamilagam
	Vivek tourist Home	Blue Hills
	Hotel TamilNadu (TTDC)	Ramachandra
	Hotel Blue hills	Lakshmi hotel
	Sri Lakshmi Tourist Home	
	Venkateshwara Lodge	
Gudalur	Abirami Guest House	
	Hotel Green Park, Masinagudi	
	Monarch Safari Village, Bokkapuram	
	Bamboo Banks Faarms, Masinagudi	Malabar
	Sylvan Lodge, Theppakadu	Hotel Girish
	Log House, Theppakadu	Dwaraka
	Peacock Dormitory, Kargudi	
	Masinagudi Rest House	
	Masinagudi Log House	
	Hotel TamilNadu youth Hostel (TTDC)	
	Jungle Hut, Masinagudi	
	Mountaniya rest House	
	Blue Bell, Masinagudi	
	Holiday Inn, Masinagudi	
	Oasis Holiday Home	
	Blue Valley Resorts	
	Jain Resorts, Masinagudi	
	Krishna Lodge	
	Remy Lodge	
	Hotel Dwaraka	
Kotagiri	Hotel New Hills	Hotel Kasturi
	Trillian Restaurant	Kasturi Bhavan
	Pyreness Resort (I) Pvt, Ltd.,	Hotel Akshaya
	Beller cottages	
	Hope Park Hotels	

### 36. RECREATION AND CULTURAL SERVICES

#### 36.1 LIST OF CINEMA THEATRES AND THEIR CAPACITIES

District : The Nilgiris

Year : 2015-16

Sl. No.	Name of the Block/ Municipality	Name of the Cinema Theatres	Capacity
1	Udhagamandalam (M)	Assembly Rooms	275
2	Udhagamandalam (M)	Ganapathy	325

Source : Collectorate, Udhagamandalam

#### 36.2 LIST OF CLUBS AND ASSOCIATIONS

District: The Nilgiris.

Year : 2015-16

Sl. No.	Place	Name of the Club and Association
1	2	3
1	Udhagamandalam	The South of India Kennel club
2	Udhagamandalam	Rotary Club
3	Udhagamandalam	Lions Club
4	Udhagamandalam	The Young Mens christian Association
5	Udhagamandalam	The Young Womens christian Association
6	Udhagamandalam	Hill Men sports Club
7	Udhagamandalam	New Year Cricket Club
8	Udhagamandalam	The Udhagamandalam Billiards club
9	Udhagamandalam	Lukky Sports Club
10	Udhagamandalam	The Nilgiri Recreation Club
11	Udhagamandalam	Kerala Samajam
12	Udhagamandalam	Grama Seva sangam
13	Udhagamandalam	Gandhi Seva Sangam
14	Udhagamandalam	Ootacamund Riffle Club
15	Udhagamandalam	Consumers Association
16	Udhagamandalam	The Association for Social Care
17	Udhagamandalam	The Nilgiris Small Farmers Association
18	Udhagamandalam	Harijan Welfare Association
19	Udhagamandalam	Nilgiris District Football Association
20	Udhagamandalam	Jai Bharat Arts and Sports Club
21	Udhagamandalam	Nilgiri District Harijans and Backward Class Welfare Association
22	Udhagamandalam	Lawley Institute
23	Kotagiri	Rotary Club
24	Kotagiri	Lions Club
25	Coonoor	Lions Club
26	Coonoor	Rotary Club
27	Coonoor	Gymkana Club
28	Coonoor	Young Mens Chritian Association
29	Gudalur	Kerala Samajam
30	Gudalur	Lions Club

### **37. SOCIAL WELFARE**

#### **37.1 PURATCHI THALAIVAR M.G.R. NUTRITIOUS MEALS PROGRAMME CENTRE**

District : The Nilgiris

Year : 2015-16

No. of Centres						
School Sector		Local Body Sector		Social Welfare TINP	Sector ICDS	Total
Pancha- yat Union	Municipal Bodies	Pancha- yat Union	Municipal Bodies			
1	2	3	4	5	6	7
502	14	4	4	0	486	1002

#### **37.2 NO. OF BENEFICIARIES UNDER PURATCHI THALAIVAR M.G.R. NUTRITIOUS MEALS PROGRAMME**

District : The Nilgiris

Year : 2015-16

No. of Beneficiaries under age group					Total
2-5	5-9		10-13		
	Pancha- yat Union	Municipal Bodies	Pancha- yat Union	Municipal Bodies	
1	2	3	4	5	6
6440	22351	291	14990	185	44257

**Source - Collectorate, The Nilgiris**

### 37.3 NUMBER OF BENEFICIARIES UNDER FREE SUPPLY OF TEXT BOOKS AND UNIFORMS

District : The Nilgiris

Year : 2015-2016

Sl.No	Name of the Block/ Municipality	Age Group 6-14 (Standards I to VIII)			
		Uniforms		Text Books	
		Boys	Girls	Boys	Girls
(1)	(2)	(3)	(4)	(5)	(6)
1	Udhagamandalam (M)*	5550	5800	5632	6848
2	Udhagamandalam (B)*				
3	Coonoor (M)				
4	Coonoor (B)				
5	Kotagiri (B)				
6	Gudalur (B)				

\* - M - Municipality      B - Block  
Source - Chief Educational Office, Ooty

### 37.4 NUMBER OF BENEFICIARIES UNDER OLD AGE PENSION SCHEME

District : The Nilgiris

Average

Year : 2015-16

Taluk	Old Age Pension for aged	Old Age pension personally handicapped Person	OAP for Widow	OAP for Agri. Labourers	OAP for deserted wives	Total
1	2	3	4	5	6	7
Udhagamandalam	2461	277	176	0	202	3116
Coonoor	2264	286	923	418	341	4232
Kotagiri	1636	204	678	782	216	3516
Gudalur	1260	171	538	788	81	2838
Kundah	1070	96	438	467	321	2392
Pandalur	991	62	371	70	35	1529
Total	9682	1096	3124	2525	1196	17623

Source - Collectorate, The Nilgiris

### 37.5 FREE HOUSES AND HOUSE SITES DISTRIBUTED TO COMMUNITIES

District : The Nilgiris

Year : 2015-16

Sl. No.	Name of the Taluk	Communitywise breakup					Total
		SC	ST	BC	DC & MBC	others	
	1		3	4	5	6	7
1	Udhagai	50	--	825	--	--	875
2	Coonoor	26	--	45	--	--	71
3	Kotagiri	56	--	112	--	--	168
4	Kundah	135	--	271	--	--	406
5	Gudalur	425	30	40	--	--	495
6	Pandalur	470	--	154	--	--	624
	TOTAL	1162	30	1447	--	--	2639

Source - Collectorate, The Nilgiris

### 37.6 IMPLEMENTATION OF RELIEF MEASURES AND PENSION SCHEMES

District : The Nilgiris

Year : 2015-16

Sl.No	Name of the Scheme /	No. of beneficiaries				Total amount disbursed (Rs. In '000')
	Relief measures	S.C	S.T	Others	Total	
1	Nalinthor Nala Thittam	NIL	NIL	NIL	NIL	NIL
2	Accidental relief for workers (death at the time of work)	NIL	NIL	NIL	NIL	NIL
3	Freedom fighters Pension Scheme					
	a) State Government	2	--	5	7	516
	b) Central Government	NIL	NIL	NIL	NIL	NIL
	c) State & Central Government	NIL	NIL	NIL	NIL	NIL
4	C.M's relief fund					
	i) Road accidents					
	ii) Riot Victim	NIL	NIL	NIL	NIL	NIL
	iii) Others (Specify)					
5	Mozhi Kavalur Pension Scheme	NIL	NIL	NIL	NIL	NIL
6	Nalinta Kalaignar Pension Scheme	NIL	NIL	NIL	NIL	NIL
7	Others if any, (Specify)	NIL	NIL	NIL	NIL	NIL

Source : District Treasury, Udhagamandalam

### 38. SANITARY SERVICES

#### 38.1 NO. OF SANITARY WORKERS ENGAGED IN SANITATION, GARBAGE AND SEWAGE DISPOSAL AND OTHER PARTICULARS

District : The Nilgiris

Year : 2015-16

Name of the Municipality/ Block	No. of Workers engaged in sanitation	No. of Garbage and Sewage Disposal Workers	Other Connected Work related with Sanitation
1	2	3	4
Udhagamandalam (M)	286		
Udhagamandalam (B)	46	52	--
Coonoor (M )	167	---	--
Coonoor (B)-	32	35	--
Kotagiri (B)	26	---	--
Gudalur (B)	48	---	--
Gudalur (M)	32	19	--
Nelliyaalam (M)	18	---	--

#### 38.2 NO. OF VEHICLES OF ENGAGED IN SANITARY SERVICES

District : The Nilgiris

Year : 2015-16

Sl.No	Name of the Block/ Municipality	No. of Vehicles Engaged in Sanitary Services
1	2	3
1	Udhagamandalam(M)	7
2	Udhagamandalam(B)	Nil
3	Coonoor (M)	7
4	Coonoor (B)	Nil
5	Kotagiri (B)	Nil
6	Gudalur (B)	1
7	Gudalur (M)	--
8	Nelliyaalam (M)	--

\* - M - Municipality B - Panchayat Union

### **39. SCIENTIFIC AND RESEARCH SERVICE**

#### **39.1 INSTITUTIONS AND LABORATORIES ENGAGED IN RESEARCH WORK**

District : The Nilgiris

Year : 2015-16

SI No.	Name and Address of Institutions and Laboratories	Type of Research Field
1	2	3
1.	Horticulture Research Station, Udthagamandalam	Hill Crops
2	Central Soil & Water Conservation Research and Training Institute, Theetukal	Soil & Water
3	Central Potato Research Centre, Muthurai, Udhagamandalam	Potato research
4	United Planters Association of South India, UPASI Coonoor.	Tea
5	Pasture's Institute, Near Sim's Park, Coonoor.	Rabbies and DFT Vaccine.
6	Hybrid Paddy Research Centre, Gudalur (T.K)	Paddy
7	Radio Astronomy Centre, Udthagamandalam	Radio Astronomy
8	Coffee Boards Coonoor and Gudalur	Coffee
9	Sheep breeding research station, sandynallah, Udhagamandalam	Sheep
10	Wheat Breeding Research Station, Willington, Coonoor.	Wheat
11	Tea Board, Coonoor.	Tea



#### **40. STORAGE FACILITIES**

##### **40.1 LIST OF AGRICULTURAL AND NON AGRICULTURAL STORAGE GODOWNS**

District : The Nilgiris

Year : 2015-16

Name and Address of Agricultural Godowns	Name and Address of Non-Agricultural Godowns
1	2
Agricultural Extn. Centres, Udhagamandalam Coonoor, Gudalur, Kotagiri, Ketti	---
Nilgiris Cooperative Marketing Society, Udhagamandalam and Kotagiri.	---
Nilgiris Vegetable Growers Marketing Society, (NVGMS)Udhagamandalam	---

##### **40.2 LIST OF COLD STORAGE AND GODOWNS**

District : The Nilgiris

Year : 2015-16

Sl. No	Name of the cold storage unit	Sector- Public and Private	Capacity	Products kept	Static Operational none
<b>Udhagamandalam Block</b>					
1.	Yeeramasi cold storage Unit	Private	10' X 10'12" 2MT	Carnation planting materials	Operational
2.	Balaji Flowers, Devarsholai estate	Private	5MT	Lillium bulbs	Operational
3.	Satins Flora, Sholur	Private	16' X 10' 2.5MT	Lillium bulbs	Operational
<b>COONOOOR BLOCK</b>					
	Larendale Agro Processing Pvt. Ltd., Ketty Palada	Private	18-20MT	Carrots	Operational
2.	Ravi Gupta, Thambatty	Private	3 MT	Strawberry / Flowers	Operational
<b>KOTAGIRI BLOCK</b>					
1	Tmt.Meenakshi, NSK Agro Moonnu road, Aravenu, Kotagiri	Private	2 ton	Lillium Bulbs	Operational
2	Thiru.Mahendran Dharmona, Kotagiri	Private	1 ton	Lillium Bulbs	Operational
3	Thiru.Jayaraman, Havukkal Estate, Kotagiri	Private	3 ton	Lillium Bulbs	Operational
4	Thiru.Subramaniyan, Kallatti, Kotagiri	Private	2 ton	Lillium Bulbs	Operational
5	Thiru.Gopal, Kairkombai, Kotagiri	Private	1 ton	Lillium Bulbs	Operational

#### **41. TEXTILES**

##### **41.1 NO. OF GINNING, SPINNING AND WEAVING MILLS**

District : The Nilgiris

Year : 2015-16

Sl.No	Name of the Block/ Municipality	No. of Ginning Mills	No. of Spinning Mills	No. of Weaving Mills
1	2	3	4	5
1	Udhagamandalam(M)	N I L		
2	Coonoor (M)			
3	Udhagamandalam(B)			
4	Coonoor (B)			
5	Kotagiri (B)			
6	Gudalur (B)			

\* - M - Municipality      B - Block

##### **41.2 QUANTUM OF PRODUCTION DURING THE YEAR**

District : The Nilgiris

Year : 2015-16

Ginning Mills Production	Spinning Mills Production	Weaving Mills Production
1	2	3
NIL	NIL	NIL

#### **42. TRADE AND COMMERCE**

##### **42.1 NO. OF MAJOR AND MINOR TRADE AND COMMERTIAL ESTATE**

District : The Nilgiris

Year : 2015-16

No. of Major Trade	No. of Minor Trade	No. of Commertial Estate
1	2	3
4	NIL	NIL

### 43.1 LENGTH OF ROADS (in Kilometres)

District : The Nilgiris

Year : 2015-16

	Surfaced Roads				Unsur- faced Roads	Grand Total
	Cement Concrete	Bituminu ous	Water Bound Macadam	Total		
1	2	3	4	5	6	7
State highways	0.400	970.776	0.000	971.176	0.000	971.176
In total	829.73	632.020	432.500	1894.250	326.000	2220.25

### 43.2 ROAD ACCIDENTS

District : The Nilgiris

Year : 2015-2016

Sl.No	Name of the Block/ Municipality	Total Number of Accidents	No. of Persons Injured	No. of Persons Killed
1	2	3	4	5
1	Udhagamandalam(M)	3	4	3
2	Udhagamandalam(B)	2	6	1
3	Gudalur (M)	2	4	3
4	Nelliylam	--	--	--
5	Coonoor (M)	2	3	2
6	Coonoor ( B )	2	4	2
7	Kotagiri (B)	1	5	0
8	Gudalur (B)	1	7	0

Source : Regional Transport Officer, Udhagamandalam

### 43.3 REGISTERED MOTOR VEHICLE

District : The Nilgiris

Year : 2015-16

Commercial											
Stage Carriage		Auto Rickshaw	Ordinary Taxi	Motor Cab	Maxi Cab	Omni Buses	Private Station Vehicle & Others	School Bus	Ambulance	Fire fighter	Light Commercial Vehicle
Public	Private										
1	2	3	4	5	6	7	8	9	10	11	12
66	--	343	--	134	57	0	2	25	9	-	--

#### 43.3 Contd.,

Commercial						Non-Commercial Vehicle					
Lorry		Articulated Vehicle		Tractor Trailer	Total	Motor Cycle	Scooter	Moped	Tri-Cycle Auto	Motor Car	Jeep
State Permit	National permit	State Permit	National permit								
13	14	15	16	17	18	19	20	21	22	23	24
117	5	0	0	61	880	2930	384	14	--	1449	69

#### 43.3 Contd.,

Non-Commercial vehicle							Grand Total
Station Wagon	Tractor	Three Wheeler	Four Wheeler	Road Rollers	Others	Total	
25	26	27	28	29	30	31	32
0	0	0	0	0	201	5543	6423

Source: Regional Transport Office, Udthagamandalam.

#### 43.4 TRANSPORT CORPORATION

District : The Nilgiris

Year : 2015-16

Sl. No.	Name of the Corporation	Year of Formation	Head Quarter	District Covered	No. of Buses as on 31 <sup>st</sup> March
1	2	3	4	5	6
1	TamilNadu State Transport Corporation Ltd., OOTY REGION, Udhagamandalam.	20.06.2013	Udhagamandalam.	Nilgiris	412 (373 route 39 spare) (Nilgiris dist only)

#### 43.5 SELECT INDICATORS ON OVERALL PERFORMANCE OF STATE TRANSPORT CORPORATION

District : The Nilgiris

Year : 2015-16

Sl. No.	Item	TamilNadu State Transport Corporation, OOTY REGION
1	2	3
1	Fleet strength	412
2	Kilometres Operated carried per day (in Lakhs)	1.31
3	Number of Passengers carried per day (in Lakhs)	2.20
4	Fleet Utilisation (Percentage)	96.31
5	Kilometre efficiency (Percentage)	104.60
6	Kilometre run per litre of diesel	
	a) Town	--
	b) Mofussil	4.26
7	Number of routes (as on day)	370
8	Number of New routes introduced during the year	--
9	New villages benefitted during the year	--
10	Benefitted village Population (in Lakhs)	--
11	Staff Strength	2300
12	Number of New Buses Purchases	68

Source : TNSTC, OOTY REGION, Coimbatore.43

#### 43.6 RAILWAY LINES AND STATIONS

District : The Nilgiris

Year : 2015-16

Item	Broad Gauge	Meter Gauge	Broad & Meter Gauge	Narrow Gauge	Total
1	2	3	4	5	6
1. Route Length in KM	NIL	NIL	NIL	46.61	46.61
2. Track length in KM	NIL	NIL	NIL	51.30	51.30
3. Number of Railway stations	NIL	NIL	NIL	9	9

#### 43.7 PORT DEVELOPMENT

District: The Nilgiris.

Year : 2015-16

Major Ports	NIL
Intermediate ports	
Minor Ports	

#### 43.8 AIR PORTS

District: The Nilgiris.

Year : 2015-16

Air Port	Nil
----------	-----

### 43.9 PRIVATE TRANSPORT OPERATIONS

District: The Nilgiris

Year : 2015-16

Sl. No.	Name of the Transport Operations
1	2
1	Preethi Travels
2	Nithin Travels
3	Impala Travels

### 44. TOURISM

#### 44.1 PLACES OF TOURIST ATTRACTION

District: The Nilgiris

Year : 2015-16

Sl. No.	Tourist Places
1	2
1	Avalanchi
2	Boat House, Udhagamandalam
3	Botanical Garden, Udhagamandalam
4	Doddabetta Peak, Udhagamandalam
5	Dolphin's Nose, Coonoor
6	Fun City, Thalaiyattimandai
7	Glenmorgan View Point
8	Kallatty Falls
9	Ketti Valley View
10	Laws fall
11	Kodanadu view point
12	Mini Garden, Udhagamandalam
13	Mudumalai Wild Life Sanctuary, Gudalur
14	Mukuruthi Peak and Mukuruthi National Park
15	Pykara Boat House, Pykara Dam & Reservoir
16	Rose Garden, Udhagamandalam
17	Sims Park, Coonoor
18	St. Catherine Falls
19	Upper Bhavani
20	Western Catchment

#### 44.2 LIST OF PLACES OF WORSHIP

District: The Nilgiris

Year : 2015-16

SL. No.	Places of Worship
1	2
1	Murugan Temple, Elkhill, Udhagamandalam
2	Venkateshwara Perumal Temple, Udhagamandalam
3	Sri Mariamman Temple, Udhagamandalam
4	Subramania Temple, Udhagamandalam
5	Mariamman Temple, Bokkapuram, Udhagamandalam
6	Thulasi Madam Shivan Temple, Kandal, Udhagamandalam.
7	Jain Temple, Udhagamandalam.
8	St. Stephens Church, Udhagamandalam
9	Union Church, Udhagamandalam
10	Holy Trinity Church, Udhagamandalam
11	Sacred Heart Church
12	St. Mary's Church
13	Kandal Shrine
14	ACP Church, Udhagamandalam
15	Assembly of God Church, Udhagamandalam
16	Mosque, Udhagamandalam
17	Badhrakaliyamman Koil, Coonoor.
18	Iyyappan Kovil, Coonoor.
19	Mariamman Temple, Coonoor.
20	Vinayagar Temple, Mount Pleasant, Coonoor.
21	Subramaniam Temple, Wellington.
22	Murugan Temple, Barrexs, Coonoor.
23	St. Antonys Church, Coonoor.
24	St. Sacred Heart Church, Coonoor.
25	Thuya Arokiya Annai Aalayam, Coonoor.
26	St. Joseph Church, Wellington.
27	Sagaya Matha Aalayam, Coonoor.
28	Assembly of God Church, Coonoor.
29	Wessly Church, Coonoor.
30	Mosque available at Coonoor.
31	Jain Temple, Coonoor.
32	Mariamman Temple, Kotagiri.



Table 44.2 Contd.,

33	Murugan Temple, Kotagiri.
34	Vinayagar Temple, Kotagiri.
35	CSI Church, Kotagiri.
36	Mosque available at Kotagiri.
37	Vinayagar Temple, Gudalur.
38	Muniswarar Temple, Gudalur.
39	Shivan Temple, Gudalur.
40	Mariamman Temple, Gudalur.
41	Murugan Temple, Devarshola, Gudalur.
42	Siriyur Mariamman Temple, Siriyur, Gudalur.
43	Marthoma Church, Gudalur.
44	Mosque, Gudalur.

**44.3 LIST OF HOTELS AND RESTAURANTS**

District: The Nilgiris		Year : 2015-16
Sl. No.	List of Hotels	List of Restaurants
	<u>Udhagamandalam</u>	<u>Udhagamandalam</u>
1	Holiday Inn Gem Park	Holiday Inn Gem Park
2	Sinclairs	Sinclairs
3	Hotel Savoy (Taj Group)	Hotel Savoy (Taj Group)
4	Monarch Hotel	Monarch Hotel
5	Merit Inn Southern Star	Merit Inn Southern Star
6	The Willow Hill	The Willow Hill
7	Udhagamandalam Gate Hotel	Ooty Gate Hotel
8	Sterling Resorts	Sterling Resorts
9	Maduvana Holiday Inn	Maduvana Holiday Inn
10	Hotel Nahar	Hotel Nahar
11	Sun Shine Inn	Adaiyar ananda bhavan
12	Glonton Manar	Glonton Manar
13	Hotel Charring Cross	Hotel Charring Cross
14	Hotel TamilNadu (TTDC)	Hotel TamilNadu (TTDC)
15	Hotel TamilNadu Youth Hostal	Hotel TamilNadu Youth Hostal
16	Mayura Sudarsan (KSTDC)	Mayura Sudarsan KSTDC)
17	Hotel Preethi Palace	Hotel Preethi Palace
18	Hotel Khems	Hotel Khems

Table 44.3 Contd.,

19	Hotel Nilgiri Woodlands	Hotel Nilgiri Woodlands
20	Hotel Sowbhagya	Hotel Sowbhagya
21	Hotel Blue Hill International	Hotel Blue Hill International
22	Y.W.C.A Anandgiri	Y.W.C.A Anandgiri
23	Hotel Dasaprakash	Hotel Dasaprakash
24	Hotel Mount View	Hotel Mount View
25	Lake View Cottage	Lake View Cottage
26	Regency Villa	Regency Villa
27	Hotel Durga	Hotel Durga
28	Hotel Blue bird	Hotel Blue bird
29	Pleasure Inn	Pleasure Inn
30	Hotel Jai Shanthi	Hotel Jai Shanthi
31	Hotel Gangothri	Hotel Gangothri
32	Mist View Resorts	Mist View Resorts
33	Hotel Sanjay Lodge	Hotel Sanjay Lodge
34	Hotel Sapphire Paradise	Hotel Sapphire Paradise
35	Hotel Nandhi	Hotel New Nataraj
36	Hotel Venkateshwara	Hotel P.N.R
37	Hotel New Nataraj	Maneck Tourist Home
38	Hotel Delight	Sapphire Lodge
39	Hotel P.N.R	Sabari Lodge
40	Hotel Venus	Green Valley View
41	Maneck Tourist Home	Junior Kuppanna restaurant
42	Hotel High Lands	Hotel Darshan
43	Sona Lodge	Hotel Garden View
44	Sri Mahalakshmi Cottages	Hotel Gay Lord
45	Sapphire Lodge	Mount Paradise
46	Chamundi Youth Hostel	Udhagamandalam Coffee House
47	Sabari Lodge	Hotel Amirtha
48	Ramalakshmi Lodge	Pankaj Bojanalaya
49	Race View Lodge	Hotel Raguram
50	Vishal Lodge	Hotel Vasantham
51	Green Valley View	Thendral restaurant
52	Reflection Guest House	Kurunchi Snack Bar
53	Hotel Darshan	Charring Cross Dasaprakash

Table 44.3 Contd.,

55	Hotel Garden View	<u>Coonoor</u>
56	Hotel Gay Lord	Hotel Taj Garden Retreat
57	Hotel Ellora	(Taj Group) , Coonoor
58	Hotel Sweekar	Hotel Wellington Riga, Coonoor
59	Visu Lodge	Vivek tourist Home, Coonoor
60	Royal Paradise Hotel	Hotel Blue hills, Coonoor
61	Hotel Hills Palace	Venkateshwara Lodge, Coonoor
62	Alankar Lodge	Hotel TamilNadu (TTDC)
63	Hotel Aishwaria	
64	Geetha Lodge	<u>Gudalur</u>
65	Prim Rose Tourist Home	Hotel TamilNadu (TTDC)
66	Central Park Guest House	Jungle Hut, Masinagudi
67	Co-operative Guest House	Mountaniya rest House
68	Arthi Lodge	Blue Bell, Masinagudi
69	Srikanth Tourist Home	Holiday Inn, Masinagudi
70	Hotel Ganapathy	Oasis Holiday Home
71	Hotel Maruthi Palace	Monarch Safari Village
72	Hotel Panorama	Blue Valley Resorts
73	Hotel Nanjai	
74	Murugan Lodge	<u>Kotagiri</u>
75	Mount Paradise	
76	Surya Holiday Inn	Ramesh Vihar
77	Hotel Hill View	Top Hill Lodge
78	Hotel Hill Breeze	Edaserryls Hotel
79	Hotel Rolston	
80	Hotel Ravi Kiran	
81	Hotel Vijay Vilas	
82	Udhagamandalam International	
83	Ratan Tata Officer's Holiday Home	
84	Julia Resorts	
85	Divi Paradise	
86	Hotel Krishna Prabha	
87	Radhika Lodge	
88	Devi Lodge	
89	IGGI Resorts	
90	Hindustan Lodge	
91	Hotel Karuna	

Table 44.3 Contd.,

Sl. No.	List of Hotels	List of Restaurants
92	Hotel Blue Star	
93	Tourist Lodge	
94	Seethalakshmi Lodge	
95	Kirithi Lodge	
96	Hotel Greens	
97	Udhagamandalam Travellers Lodge	
98	Mahalakshmi Lodge	
99	Ananda Bhavan	
100	Y.M.C.A	
101	Arya Bhavan	
102	Prince Palace	
103	Hotel Apsara, Udhagamandalam	
	<b><u>Coonoor</u></b>	
104	Hotel Taj Garden Retreat (Taj Group), Coonoor	
105	Hotel Wellington Riga, Coonoor	
106	Vivek tourist Home, Coonoor	
107	Hotel TamilNadu (TTDC)	
108	Hotel Blue hills, Coonoor	
109	Sri Lakshmi Tourist Home, Coonoor	
110	Venkateshwara Lodge, Coonoor	
	<b><u>Gudalur</u></b>	
111	Abirami Guest House, Masinagudi	
112	Sylvan Lodge, Theppakadu	
113	Log House, Theppakadu	
114	Minivet dormitory	
115	Mogron Dormitory	
116	Peacock Dormitory, Kargudi	
117	Masinagudi Rest House	
118	Masinagudi Log House	
119	Hotel TamilNadu youth Hostel (TTDC)	
120	Jungle Hut, Masinagudi	
121	Mountaniya rest House	
122	Blue Bell, Masinagudi	
123	Holiday Inn, Masinagudi	
124	Oasis Holiday Home	

Sl. No.	List of Hotels	List of Restaurants
125	Monarch Safari Village, Bokkapuram	
126	Blue Valley Resorts	
127	Jain Resorts, Masinagudi	
128	Venus Lodge	
129	Blue hill Lodge	
130	Krishna Lodge	
131	Remy Lodge	
132	Hotel Dwaraka	
	<b><u>Kotagiri</u></b>	
133	Kumaran Lodge	
134	Ramesh Vihar	
135	Top Hill Lodge	
136	Majestic Lodge	
137	H.M.K Lodge	
138	Queen hills Lodge	
139	Edaserry's Hotel	

#### 44.4 LIST OF TRAVEL AGENTS

Sl. No.	List of Travel Agents
1	2
1	Impala Travels
2	Jayaram Travels
3	Lake View Travels
4	Mahalakshmi Tours and Travels
5	Nithin Travels
6	Preethi Travels
7	Ruby Travels
8	Sangeetha travel Agency
9	Sapphire Travels
10	St. Fathima Travels
11	TamilNadu Tourism Development Corporation
12	KPN Travels
13	YBM travels
14	Pravin travels
15	Green line travels
16	Baghyalakshmi Travels
17	SRS Travels
18	Shyam travels

#### 44.5 TRAIN AND AIR SERVICE TIMINGS

District: The Nilgiris

Sl. No.	Train Timings	Air Service Timings
1	2	3
1	9.15 AM (to Coonoor)	Nil
2	12.00 Noon (to Coonoor)	Nil
3	2.45 PM (to Mettupalayam)	Nil
4	5.45 PM (to Coonoor)	Nil

#### 45. VITAL STATISTICS

##### 45.1 BIRTHS AND DEATH AVAILABLE

District: The Nilgiris

Year : 2015-16

Sl. No.	Name of the Block/ Municipality	Live Births Registered	Deaths Registered
1	2	3	4
1	Udhagamandalam (B)	472	1060
2	Udhagamandalam(M)	2591	782
3	Coonoor (B)	363	797
4	Coonoor (M)	583	320
5	Kotagiri (B)	482	725
6	Gudalur (B)	1037	845
7	Gudalur (M)	1102	985
8	Nelliylam (M)	564	482

#### 45.2 BIRTH, DEATH AND INFANT MORTALITY RATE

District: The Nilgiris

Year : 2015-16

Birth	Death	Infant Mortality
8.76	6.6	5.4

#### 45.3. DEATH BY CAUSES

District: The Nilgiris.

Year : 2015-16

Sl. No.	Name of the Causes for Death	No.of the death
1	2	3
1	Cardiac arrest	1205
2	Asthma	469
3	Bronchitis	349
4	Senility	1207
6	Heart Failure	378
7	Others	1116

## 46. VOLUNTARY SERVICES

### 46.1 LIST OF VOLUNTARY SERVICES AVAILABLE IN THE DISTRICT FOR THE DEVELOPMENT OF RURAL AND URBAN POPULATION

Year : 2015-16

Sl.No	List of Voluntary Service
1	2
1	The Nilgiri Adivasi Welfare Association
2	Rural Development organization, Aravankadu
3	Grace Child Care House
4	Symrna Home
5	Centre for tribal and Rural Development
6	Guild of Service
7	Holy Family Hospital
8	Sagaya Matha hospital
9	Pushpagiri Hospital
11	Parish Mission Society
12	St. Antony Family Helper project
13	Emmanual Blind Relief Society
14	Social Service Centre
15	Udhagamandalam Social Service Society
16	Kotagiri Medical Fellowship
17	Little sisters of the Poor House for the aged
18	Association for Health Welfare
19	Womens Organisation for health of People and Environment
20	The Nilgiri Library
88	The Coonoor Library
22	The Malaiyaga Makkal Maruvazhvu Mandram
23	The Nilgiri District Welfare Association for Handicapped
24	Nilgiri Rehabilitation and Counselling Centre for Physically Handicapped and Social welfare
25	Tribal awareness Campaign
26	Help, Coonoor



## 47. WATER WORK AND SUPPLY

### 47.1 NO. OF SCHEMES OPERATED IN THE DISTRICT

District: The Nilgiris

Year : 2015-16

Sl. No.	Name of the Schemes	No. of the Programmes in the Schemes
1	2	3
1	Hill area Development Programme	4 sectors (17 works)
2	12 <sup>th</sup> Finance commission	
3	MLA Constituency development Scheme	30
4	MP Local Area Development Scheme	18
6	TWAD	1
7	Coonoor Water Supply Scheme	1

### 47.2 NO. OF WORKERS ENGAGED IN THE WATER WORKS AND SUPPLY

District: The Nilgiris

Year : 2015-16

Sl. No.	Name of the Schemes	No. of Workers engaged in Water Works and Supply
1	2	3
1	Coonoor Water Supply Scheme	26
2	1 M.G.D	25
3	2 M.G.D	14
4	HADP	16
5	MLACDS	12
6	12th Finance Commission	

### 47.3 NO. OF HOUSE CONNECTIONS, FOUNTAINS

District: The Nilgiris

Year : 2015-16

Sl. No.	Name of the Block/ Municipality	No. of House Water Connections
1	2	3
1	Udhagamandalam (M)*	11780
2	Udhagamandalam (B)*	4988
3	Coonoor (M)	7542
4	Coonoor (B)	3289
5	Kotagiri (B)	3254
6	Gudalur (B)	4782

\* - M - Municipality      B – Block

