



Government of Tamilnadu

# District Disaster Management Authority

## The Nilgiris District

# DISTRICT DISASTER MANAGEMENT PLAN

## 2014-2015



**Vision : No Loss of Life and Property on account of Land slide**

# DISTRICT DISASTER MANAGEMENT PLAN 2014-2015

## The Nilgiris

### Index

S.No	Details	Page No
	Chapter 1	
1	Chapter I: Introduction	1
2	1.1 Aims and Objectives of the DDMP	1
3	1.2 Authority for DDMP: Disaster Management Act 2005 (DM Act)	2
4	1.3 Updating of the DDMP;	3
	Chapter 2	
5	MULTI HAZARD DISASTER MANAGEMENT PLAN / Basic profile about the District	4
6	2.1 Why Is It	4
7	2.2 Socio – Economic profile of the district.	4
8	2.3 Geographical Location of the District	5
9	2.4 Area and Population	5
10	2.5 Climate and Rainfall	7
11	2.6 Irrigation	11
12	2.7 List of Taluks	13

13	2.8 List of Villages in each Taluk.	13
14	2.9 Past disasters in the district	15
15	Chapter 3  Hazard, Vulnerability, Capacity and Risk Assessment (HVCRA) Hazard Risk Vulnerability Assessment (HRVA)	26
16	3.1 Abstract	26
17	3.2 Population in the Vulnerable Area	30
18	3.3 Overall status of the Structure (Houses) in the Taluks of the Nilgiris District	33
19	3.18 List of Roads likely to be affected by the Landslide	34
20	Chapter 4 : Institutional Arrangements for Disaster Management	
21	4.1 Disaster Management Organisation :	38
22	4.1 District Disaster Management Committee	38
23	4.2 (a) Planning and Administration :	42
24	4.3 District Advisory Committee <u>:</u>	43
25	4.4 NON-OFFICIAL MEMBERS :	45
26	4.5.WARNING SYSTEM	46
27	4.6.TRIGGER MECHANISM AND OPERATIONAL DIRECTION	48
28	4.7 SOUNDING OF SIRENS	50
29	4.8.RELIEF AND RESCUE OPERATIONS.	50

	Chapter 5 :  Prevention and Mitigation Measures <u>MITIGATION MEASURES UNDERTAKEN :</u>	57
30	5.1 landslides and remedial measures	57
	CHAPTER 6	
31	6.1 . ROLE AND ACTION PLAN OF VARIOUS DEPARTMENTS	
32	6.1 Revenue Department.	61
33	6.2 Police Department	65
34	6.3 Fire and Rescue Services Department.	67
35	6.4 Rural Development Department	68
36	6.5 Public Works Department	70
37	6.6 Highways Department.	71
38	6.7 Civil Supplies Department	72
39	6.8 Agriculture Department.	73
40	6.9 Medical and Public Health Department.	74
41	6.10 Animal Husbandry Department.	75
42	6.11 Transport Department	76
43	6.12 Education Department	76
44	6.13 NCC,NRC & Home Guards.	76
45	6.14 Defence Personnel.	77



	CHAPTER 7	
46	Safe Shelter with GPS coordinates / INVENTORY AND STOCK	
47	7.1 Coonoor Block : Safe Shelters	78
48	7.2 Ooty Block: Safe Shelters	82
49	7.3 Kotagiri Block	95
50	7.4 Gudalur Block	102
51	7.5 Town Panchayat	105
52	7.6 List of Choultries / Kalyanamandapam	120
53	7.7 List of Cyclone Sheleters.	124
54	7.8.) List Of Poartable Generator Available With The Private Individuals	124
55	7.9 ) List Of Fair Price Shops With Location	124
56	7.10 Ooty	124
57	7.11. Shop wise details in coonoor taluk.	129
58	7.11 A . Shop Wise Details In Kotagiri Taluk.	133
59	7.12 Shop Wise Details In Kundah Taluk.	136
60	7.13 Shop Wise Details In Gudalur Taluk.	138
61	7.14 Shop Wise Details In Pandalur Taluk.	141
62	7.17 List Of Fire Station.	143
63	7.18 List Of Police Stations and revenue department Filled With Vhf Sets.	144

64	7.19 List Of Voluntary Organisation And Non Governmental Organisation.	147
65	7.20 List Of Medical Teams.	150
66	7.21, List of Community kitchen available and cooks lists	159
67	<u>7.22 Udhagamandalam Panchayat Block</u>	164
68	7.23,24 Coonoor Panchayat Block	167
69	7.25 Coonoor Panchayat Block/ Panchayat Wise Community Hall Details	175
70	7.26 Kotagiri Panchayat Block	176
71	7.27 kotagiri panchayat block/ list of community halls	180
72	7.28 Gudalur Panchayat Block/List Of Cooks Details	183
73	7.29 List Of Community Halls / Gudalur Block	187
74	7.30 List of Bakeries in the District.	188
75	7.31 Relief And Rescue Materials Available With The Concerned Departments	195
76	7.32 The Flood Stock Materials Required to be sorted by each of the Commissioners of Panchayat Unions : Coonoor, Gudalur, Kotagiri and Udhagamandalam.	196
77	7.33 The Flood Stock materials Required to be Stored by the Panchayats (vide para 5.04).	196
78	7.34 The Flood Stock Materials Requested to be stores by the Public Works Department and the Place of Storage.	197
79	7.35 Flood Stock Materials Required to be stored by the Superintendent of Police	198

80	7.36 Municipal Commissioner, Udthagamandalam And Coonoor	200
81	7.37 In addition to the above the following vehicles articles are also required.	201
82	7.38 The Flood Stock Materials required to be Stored by the Revenue Department (vide para 5.040).	202
83	7.39 Statement Showing the Equipment and Essential Articles that will be transported by various officers organizations etc., to the affected areas	203
84	7.39A. Stock Position of Food Mateials	205
85	7.39B Medicines and Equipments for each Team I. Medicines for Medical Relief Team.	205
86	7.40 List of Rain gauge Stations	207
	Chapter 8	
87	9.1 List of inventories uploaded in IDRN subsite.	209
	Chapter 9	
88	<u>CONTROL ROOMS CUM CO-ORDINATING CENTRES :</u>	210
89	9.1. . Location of Control Room and its contact number.	210
90	9.2 Flood Stock :	214
91	9.3. Control Rooms in Block level, Municipalities and in Town Panchayats. With SOP	214
92	9.4 Panchayat Union	214
93	9.5 Muncipal and Town Panchayat	215

	Chapter 10	
	Emergency Directory	230
94	List of Helipads in the Nilgiris District	230
95	DISASTER MANAGEMENT CONTROL ROOM	232
96	ARMY 93FIELD REGMENT RESPONSIBLE FOR NILGIRIS DISASTER MANAGEMENT AND CIVIL WAR	234
97	Lorry Oweners Associations	235
98	Details Of Ambulance Available In Nilgiris District	236
99	Hospitals	240
100	Fire services	241
101	JCB	241
102	Electricity board fuse call service	242
103	Police Stations	243
104	Panchayat	244
105	Line Department Phone No of Nilgiris District	246
106	Contact numbers of Relief Commissioner Officer, Chennai and Government Revenue Department @ Secretariat.	265
	CHAPTER 11	
107	11.1 . Important Government orders and Instructions issued from this Commissionerate.	268
	CHAPTER 12	
108	SIMPLE EARLY WARNING SYSTEM DESIGN FOR DISASTER MANAGEMENT AND EMERGENCY MANAGEMENT	285



--	--	--

# Chapter I: Introduction

## 1.1 Aims and Objectives of the DDMP

As defined in the Disaster management Act, Section 31 of Disaster Management Act 2005 (DM Act), to have a disaster management plan for every district. The Nilgiris District prepares and modifies the existing Disaster management plan into a Competence DDMP which focuses Hazard Vulnerability Capacity and Risk Assessment (HVCRA), prevention, mitigation, preparedness measures, response plan and procedures.

The aims and objectives of the plan are :

- i. To identify the areas vulnerable to major types of the hazards in the district.
- ii. To adopt proactive measures at district level by all the govt. departments to prevent disaster and mitigate its effects.
- iii. To define and assign the different tasks and responsibilities to stakeholders during the pre-disaster and post-disaster phases of the disaster.
- iv. To enhance disaster resilience of the people in the district by way of capacity building.
- v. Reduce the loss of public and private property, especially critical facilities and infrastructure, through proper planning.
- vi. Manage future development to mitigate the effect of natural hazards in the district.
- vii. To set up an Emergency Operations Centre at the District level to function effectively in search, rescue, response.
- viii. To develop the standardized mechanism to respond to disaster situation to manage the disaster efficiently.
- ix. To set up an early warning system so as to prepare the community to deal with the disaster and responsive communication system based upon fail-proof proven technology.
- x. To prepare a response plan based upon the guidelines issued in the State Disaster Management Plan/ **CRA's office** so as to provide prompt relief, rescue and search support in the disaster affected areas.
- xi. To adopt disaster resilient construction mechanism in the district by way of using Information, Education and Communication for making the community aware of the need of disaster resilient future development.
- xii. To make the use of media in disaster management.
- xiii. Rehabilitation plan of the affected people and reconstruction measures to be taken by different govt. departments at district level and local authority.

## 1.2 Authority for DDMP: Disaster Management Act 2005 (DM Act)

### District Disaster Management Authority The Nilgiris Notification

The Government order vide G.O.(Ms).No.33 revenue (DM1(2) Dep, dt.24.01.2012 has issued orders constitution District Disaster Management Authority in all the district in the state, under sub-section(1) and (2) of the section 25 of the Disaster Management Act, 2005 ( Central Act 53 of 2005), as per the said G.O the following are the members of the District Disaster Management Authority :

- 1) District Collector – Chairperson, ex-officio;
- 2) District Panchayat Chairman – Co- Chairperson, ex- officio;
- 3) Superintendent of Police, ex- officio;
- 4) District Revenue Officer who shall function as the Chief Executive Officer of the District authority, ex-officio;
- 5) Joint Director, Health services, ex officio;
- 6) Personal Assistant ( General) to the Collector
- 7) Additional Collector(Development)/ Project Officer ( District Rural Development authority.

(Read D.O. Lr. No.NC I(3)/77555/207 dated 14.03.2012)

As mentioned the District Disaster Management Authority will function consisting of

District Collector, - Chair Person, ex-officio

District Panchayat Chairman, - Co- Chairperson, ex- officio

Superintendent of Police, -ex- officio

District Revenue Officer, - Chief Executive Officer - ex- Officio.

Joint Director, Medical, Udhagai, - ex officio

Personal Assistant to Collector, (G) - ex officio

Project Direct, DRDA, - ex officio.

### 1.3 Updation of the DDMP;

The DDMP will be updated once in every 6 months. Recent update date;  
15.07.2014

## Chapter 2:

### MULTI HAZARD DISASTER MANAGEMENT PLAN

#### 2.1 WHY IS IT

Losses caused by disasters continue to mount year after year throughout the world. So the need for an effective disaster management strategy to lessen the impact of disaster is increasingly being felt in many quarters and the need for strengthening organizational structure for disaster management is widely accepted. Precise actions, procedures and responsibilities have to be clearly laid down well in advance to ensure timely response in case of any disaster. Therefore, a mechanism that takes into account multiple hazards and basic preparedness has to be articulated in the form of quick Response Teams, quick assessment teams, reporting procedures, checklist and handbooks. The mechanism also lays down crucial parameters, requirements and organizational composition of emergency operations centres and incident command systems. The disaster management plan is a document for the disaster managers at district level.

#### 2.2 Socio – Economic profile of the district.

### **1. DISTRICT PROFILE**

#### **General :**

The knowledge about the Geography, demography and other general information about the district is the vital step to manage contingency. This chapter gives in a nut-shell the information about the important social, geographical, administrative and economical indicators of the district.

### 2.3 A) Geographical Location of the District :

The Nilgiris District is situated at an elevation of 900 to 2636 metres above Mean Sea Level (MSL). Its Latitudinal and Longitudinal dimensions being 130 km. (Latitude : 10-30\*W 11-49\*N) by 185 km (Longitude : 76.0\*E to 77.15\*E) The Nilgiris is bounded on North by Karnataka State, on the West by Kerala State, East by Coimbatore District and Erode District and South by Coimbatore District and Kerala State.

In Nilgiris District the topography is rolling and steep. About 60% of the cultivable land falls under the slopes ranging from 16 to 35%

### 2.4 ) Area and Population As per 2011 Census:

This district has an area of 2452.50 Sq km.

#### 2. 3 AREA AND POPULATION -

i. Area (Sq. km) ( in hector 254484.94)	2545
ii. Population (as per 2011 Census)	735394
a. Male Population	360143
b. Female Population	375251
c. Rural Population	299739
d. Urban Population	435655
iii. Density	287
iv. Literates (as per 2011 Census)	85.2% 569647
v. Main Workers (as per 2011 Census)	
a. Total Workers	349974
b. Male Workers	212172
c. Female Workers	137802
d. Rural Workers	160151
e. Urban Workers	189823
f. Cultivators	15645
g. Agricultural labourers	79100
h. House hold Industries	3895
i. Other Workers	251334
j. Marginal workers	26801
vii. Languages spoken in the District	
1. Badaga	
2. Tamil	
3. Kannada	
4. Hindi	
5. Malayalam	
6. Telugu	

7. Marathi
8. Urdu
9. English

#### VITAL STATISTICS Year 2011-2012

1. Birth rate (per 1000 population) 2011-2012 - 11.4
2. Death Rate (per 1000 population) (2011-12) - 5.2
3. Infant Mortality Rate (per 1000 live births) - 12.6

#### TEMPERATURE IN CELSIUS

- a. Plains
  - i. Maximum --
  - ii. Minimum --
- b. Hill station
  - i. Maximum 29.0
  - ii. Minimum 0.0

Literacy Rate in Percentage: as per the year 2011

#### **LITERACY**

	Total Literates	Male Literates	Female Literates	Literacy Rate
Rural	221955	118463	103492	81.2
Urban	347692	180984	166708	88.0
Total	569647	299447	270200	85.2



### C) Topographical Details:

#### 2.5 Climate and Rainfall

##### RAINFALL

The District usually receives rainfall during South West Monsoon and North East Monsoon. The entire area of Gudalur Pandalaur and Kundah Taluks and some part of Udhagamandalam Taluk receive rainfall during the South West Monsoon and some part of Udhagamandalam Taluk and the entire areas of Coonoor and Kotagiri Taluks are benefited by the rainfall of North East Monsoon. There are 17 rainfall Registering stations in the district

**Average annual rainfall of the District is 1920.80 m.m**

**The rainfall received – monthwise in this from the Year 1980- 2014 (June) is furnished below**

MONTH	Jan	Feb	Mar	Apr	May	Jun	Jul	Aug	Sep	Oct	Nov	Dec	Dist. Total
<b>NORMAL</b>	17.6	13.2	24.3	79.6	133.3	231.5	405.7	270.6	152.2	186.9	127.9	52.9	1695.7
<b>/YEAR</b>													
<b>1980</b>	0.0	0.0	21.0	62.3	101.0	348.5	321.6	148.1	128.7	133.3	221.9	8.6	1495.0
<b>1981</b>	3.5	0.0	45.1	54.0	102.9	254.3	280.0	453.7	307.3	297.3	107.1	58.5	1963.7
<b>1982</b>	0.0	0.0	2.1	30.8	99.6	149.6	186.6	218.5	96.2	164.4	239.7	18.6	1206.1
<b>1983</b>	4.5	4.5	10.9	11.0	95.7	197.8	251.8	234.3	243.4	166.8	62.4	227.8	1510.9
<b>1984</b>	63.9	84.7	243.9	85.1	76.3	264.3	849.0	270.4	179.7	0.0	227.3	9.1	2353.7
<b>1985</b>	44.9	24.8	31.4	93.8	150.9	274.5	100.1	179.2	227.8	127.6	148.0	99.3	1502.3
<b>1986</b>	58.6	62.3	30.5	28.0	95.8	121.9	163.5	250.5	171.5	156.5	96.6	63.0	1298.7
<b>1987</b>	15.7	2.2	17.7	19.2	88.2	232.2	78.2	188.2	107.9	241.4	173.4	176.9	1341.2
<b>1988</b>	0.0	3.7	37.8	102.5	79.5	117.4	309.2	195.5	210.5	720.2	60.7	39.1	1876.1
<b>1989</b>	1.0	0.0	37.1	109.6	84.2	192.5	406.3	104.3	152.7	148.1	95.2	18.3	1349.3
<b>1990</b>	66.4	3.0	13.3	47.5	131.7	138.9	138.0	243.1	75.6	347.5	126.2	44.1	1375.3
<b>1991</b>	19.1	19.1	6.9	94.0	60.6	275.5	361.2	187.8	126.7	280.2	120.0	3.6	1554.7

1992	0.0	0.0	0.0	77.0	116.2	141.6	208.0	135.0	132.2	293.2	122.0	1.0	1226.2
1993	0.0	0.0	0.0	77.0	120.0	248.5	269.6	269.1	110.4	248.8	337.2	101.9	1782.5
1994	11.9	25.2	13.7	108.6	84.7	248.8	424.2	142.5	185.3	302.5	242.4	6.6	1796.4
1995	38.6	0.0	33.2	53.2	100.5	206.1	316.3	246.4	181.8	193.9	141.3	3.0	1514.3
1996	23.8	49.4	26.8	124.0	72.4	283.8	254.4	133.8	210.9	229.5	67.1	226.4	1702.3
1997	31.1	0.0	28.3	28.5	78.1	136.9	282.5	278.3	169.0	253.2	208.4	68.6	1562.9
1998	2.5	0.0	3.7	27.9	63.7	266.7	341.2	222.0	212.7	159.1	263.0	257.3	1819.8
1999	0.0	33.9	10.0	69.1	120.8	113.9	386.6	128.8	80.7	451.2	159.6	35.1	1589.7
2000	0.0	46.2	0.0	39.9	167.1	183.8	156.7	347.5	240.5	101.0	169.1	116.3	1568.1
2001	12.7	1.3	70.3	195.2	22.4	203.2	250.4	187.3	157.9	132.3	169.4	65.9	1468.3
2002	9.0	7.2	22.5	46.1	124.0	186.5	79.0	277.0	60.4	168.1	64.0	4.6	1048.4
2003	0.0	20.4	109.2	66.0	27.8	160.1	205.5	152.6	58.8	295.0	164.0	12.3	1271.7
2004	32.9	16.3	3.6	65.9	358.4	341.9	109.5	221.1	271.2	326.7	236.5	1.6	1985.6
2005	18.7	4.5	29.9	197.2	80.6	146.5	451.1	229.5	205.4	239.6	264.4	53.2	1920.6
2006	16.1	0.0	66.3	52.0	232.1	235.5	314.3	166.3	221.0	293.0	231.0	21.4	1747.1
2007	7.8	18.3	7.3	63.5	92.2	437.5	398.5	353.9	210.9	234.5	76.88	144.2	2045.5
2008	1.9	142.6	244.4	36.4	83.3	227.0	329.8	272.0	122.2	374.2	46.4	27.3	1907.5
2009	1.0	0.0	80.1	41.96	114.10	161.30	686.8	176.92	201.11	157.76	547.08	67.04	2235.17
2010	12.57	1.85	13.44	52.75	107.88	230.35	312.24	269.91	167.08	201.62	307.08	66.72	1743.69
2011	7.55	65.36	13.19	145.48	64.31	406.19	239.79	242.97	207.13	268.66	206.92	28.40	1895.95
2012	18.75	0.16	18.47	74.24	56.42	160.64	129.15	232.98	207.96	333.31	98.93	23.31	1354.31
2013	0.75	130.34	49.03	56016	93.10	392.74	428.64	230.59	209.91	170.30	105.01	44.26	1794.87
2014	0.0	30.74	28.65	21.21	218.95	100.74	256.36						656.65

## Climate

Since this district is situated at an elevation of 900 to 2636 meters above MSL during summer the climate remains to the Maximum of 21 degree Celsius to 25 degree Celsius and the minimum of 10degree Celsius to 12degree Celsius . During the winter the temperature available to the maximum 16degree Celsius to 21degree Celsius and minimum of 2 degree Celsius.

## AGRI CULTURE (2013-14) (in Hecters)

a. Total Cultivated area	74869. 77	Ha
b. Net area sown	74869. 77	Ha
c. Production and cultivated area of principal Crop -	Area in	Production
	(Hect)	in(Mt)
I. Rice (High Yield)	290.00.0	983.1. M.T
II. Potato	1197.00	25137.M.T
111. Pepper	1209.00	241.80.M.T
1V. Garlic	127.00	889.00.M.T
v. Orange	65.00	975.00. M.T
vi. Ginger	298.00	5364.00.M.T
e. Agricultural Land Holdings (2005-2006)		
a. Holdings (Nos.)	70300	
b. Area in Hect	88510.00	
c. Average size of holdings in Hect.	1.26	
f. a. Important Food Crops	Paddy, Potato	
	Cabbage, Carrot	
	Beetroot, Radish,	
	Peas, Beans, Garlic	

b. Important Non Food Crops.

Eucalyptus

Accasia, , Lemon grass, Silver oak,  
Seegai.

C . Important Cash crop

: Tea coffee cadamon, cloves and pepper

FOREST

i. Forest Area (hect)		142577
a. Reserve Forests	-	137192
b. Reserved Lands	-	5777
c. Unclassified Forests	-	3313
ii. Out-turn of forest product	-	
1. Timber (Cu.m)	-	15.173 m <sup>3</sup>
2. Pulp wood (M.T)	-	6573.369 MT
3. Ply wood (M.T)	-	
4. Sandal wood (M.T)	-	Nil
5. Rubber (M.T)	-	Nil
6. Bamboo (Tonne)	-	Nil
7.Tea Green Leaves (Tonne)	-	Nil
8. Wattle Bark (M.T)	-	454.814
9. Cashewnuts (Tonne)		
10.Others(Specify)Fire wood	-	-

IRRIGATION

I. Net area irrigated by (in Hect.)		in No
a. Government canals	-	1 kodapmanth
b. Private Canals	-	5

c. Tanks	-	1
d. Tube wells	-	0
e. Other wells	-	524
f. Other sources	-	232
Total Net Area Irrigated	-	696

iv. Name of the Lake

Ooty lake --

## 2.6 IRRIGATION

### SOURCES OF WATER SUPPLY - BLOCK WISE

Sl. No.	Block	Canals	Length (in KM)	Wells used for Irrigation Purpose only	Tube Wells	Wells used for Domestic Purpose only	Reservoirs	Tanks (Nos)
1	2	3	4	5	6	7	8	9
1	Udhagamandalam	--	--	523	--	146	--	--
2	Coonoor	--	--	127	--	170	--	--
3	Kotagiri	1	2	124	--	78	--	--
4	Gudalur	--	--	376	--	352	--	--

# ACTUAL AREA IRRIGATED BY SOURCE

(Area in Hectares)

Source	Number	Area Irrigated	
		Net	Gross
1	2	3	4
<u>I. Surface Water</u>			
1. Canals			
i) Government Canals	1	3	3
II) Private Canals	--	--	--
2. Tanks			
i) Large			
ii) Small			
3. Flow Irrigation			
i) Major and Medium			
ii) Minor			
4. Lift Irrigation			
i) Major and Medium	Nil	Nil	Nil
ii) Minor			
5. Ponds			
i) Lift Irrigation			
ii) Minor			
6. Other sources			
i) Lift Irrigation			
i) Flow Irrigation		169	179
<u>II. Ground Water</u>			
1. Public			
2. Private Tube Wells			
3. Dug Wells			
I) With Pump sets			
I) Without Pump sets	758	524	544

## AREA IRRIGATED BY CROPS

Sl.No	Crop	Area in hec
1	Paddy	3.300
2	Sugarcane	0.000
3	Potato	262.200
4	Tea	58.450

### 2.7) List of Taluks

The Nilgiris District comprises of the following six Taluks.

1. Udhagamandalam Taluk
2. Coonoor Taluk
3. Kotagiri Taluk
4. Kundah Taluk
5. Gudalur Taluk
6. Pandalur Taluk

The Taluks mentioned from 1 to 4 comes under Coonoor Revenue Division and the remaining two Taluks comes under Gudalur Revenue division.

### 2.8 List of Villages in each Taluk.

The District consists of 85 Villages and 15 Revenue Firkas in the two Revenue Divisions as under

Name of the Revenue Division	Name of the Taluk	No.of Revenue Firkas	No.of Revenue Villages.



Coonoor	Udhagamandalam	3	13
	Coonoor	3	9
	Kotagiri	3	15
	Kundah	2	7
Gudalur	Gudalur	2	8
	Pandalur	2	4

## 2.9 Past disasters in the district

### **Profile of past experience.**

Though the Nilgiris has a history of landslides, the literature has recorded landslide in 1924 near Kundah in Kudinadu hills (i.e. now Avalanche). Landslides are now becoming frequent and rather annually recurring phenomenon in the Nilgiris. Unprecedented landslides numbering to 100 within an area of 250 sq.km during 1978 and about 200 during 1979 were recorded in the Nilgiris. There were landslides at Geddai during 1990 and in Gudalur during 1992. An unprecedented torrential rainfall of 920 mm in the first fortnight of November 1993 caused an enormous landslide at Marapalam near Coonoor on the Mettupalayam – Coonoor main road, pushing down the slide material from a height of about 800 m. Recent landslide at Allanchi Village, close to Yellanalli on a steep slope in the Nilgiris in December, 1998 has yet become another pointer to this recurring phenomenon. Landslide was also witnessed during October, 2000 on Coonoor-slips clearly indicates more recurrent landslides during nineties. Annual occurrence of landslides and slope failures is relatively more common during North East monsoon.

The worst disaster occurred in living memory during November, 1978 and brought untold misery such as loss of life, property and total disruption of communication and isolation with the rest of the State. Very heavy rain lashed around Ootacamund, Manthada, Kookalthurai on 4<sup>th</sup> November, 1978 resulting in floods, landslides and slips and brought widespread loss of life and property. A similar scene was witnessed again by the Hilly District in a row during 1979 in Coonoor. The damages caused by this devastation include loss of life, buildings, crops, cattle, agricultural lands, revetments, retaining walls, drains, culverts, minor bridges, etc., and the loss

was estimated to be around Rs.520 lakhs and the estimated cost of repairing the damages and adopting preventive measures was around Rs.550 lakhs.

Siltation of natural channel beds and their congestion including encroachments restricts the passage of flow and its carrying capacity. The heavy downpour, especially during the North-East monsoon results in greater runoff and flash flows and the reduced flow carrying capacity of natural drainage ways thus results in flash floods. Flash floods come as a sudden and swift flow inundating adjoining fields and properties and leave untold misery and hardships. Rain storms with high velocity winds causing uprooting of trees have been resulting in power failure, communication failure and other hardships.

It has been very well demonstrated that much can be done in disaster prevention through concerted and coordinated action not only in post disaster situation but also in pre-disaster stages thereby considerably mitigating the sufferings and effects of such phenomenon. It is also a fact that disaster management programme cannot be successful without active involvement and participation of civil societies and NGOs together with the Government efforts. This calls for development of a participatory Disaster Management Plan of a District by adopting scientific and socially acceptable protective, preventive and ameliorative measures.

Disasters such as landslides, floods and earthquakes are generally sudden and have very low predictability of occurrence. Though they are difficult to predict, but based on the weather condition of past few days perhaps chances of their occurrence can be made few hours before-hand for some of the disasters. But it is often possible to characterize and identify disaster prone areas based on scientific investigation and use this as a warning sign. Also, based on the antecedent rainfall conditions and future forecasts of rain by the Meteorological Department, suitable warning can be issued from time to time for impending disasters like floods, landslides and droughts. Most of these

disasters are related to action of water and so on interaction with land use management and human activities and settlements. It is important to mention here that it is not the phenomenon themselves but their interaction with the human settlements that constitutes disasters and resources. It may ultimately lead to economic disaster and hinder with other development plans or put a drag on them.

As far as the Nilgiris District is concerned the magnitude of flood and landslide damages seem to be comparatively less than the flood havoc elsewhere in the State until November 1979. During the floods and landslides in 1978, 98 persons lost their lives, 811 cattle were washed away, 3,486 houses were damaged and the Government properties to a value of Rs.230/- lakhs and private properties amounting to Rs.1270 lakhs have been lost. Several roads and bridges had either been damaged or washed away. In the year 1979 also nature chose to let its fury on the district, though of lesser intensity in the form of rain, but of higher magnitude in the forms of land slides, slips and sinking of earth. The sinking of land and fissures appeared in certain parts are akin to that of an earth quake. The losses of life and cattle were minimized and were only 9 and 1 respectively. But houses were damaged and Government property and private property for the value of about Rs.310 lakhs and Rs.210 lakhs were lost. (For details please see Reports on floods, landslides in Nilgiris District, 1978 of the First Member, Board of Revenue, Madras, and Repairs, Restoration and Flood Prevention measures in Nilgiris District 1979) Hence in order to avoid flood damages and also to avoid or prevent consequential loss to life and property it is necessary to take preventive measures that may be initiated to avoid such natural calamities. This report is only an outline of the proposals depending on local situation and does not claim to be exhaustive, instructions are backed by detailed comprehensive survey for each water shed. The plan is divided into three major parts. First part deals with introduction and physical description. The second part deals with preparatory arrangements before flood and landslides

and the last part specifies the duties and responsibilities of the officers of various departments during and after the natural calamities, and also the relief measures to be taken. This report is prepared based on the reports collected by the Revenue Department from various other departments and also with reference to the experience gained during last two floods.

### MARAPALAM FLOODS

In the year 1993, the North East Monsoon became aggressive from 1-11-93 in this district Coonoor Taluk part of Udhagamandalam and Kotagiri Taluks received fairly heavy rainfall on 10-11-93. This was much more than what was received during the same period in 1992.

On 11-11-93 at 18.30 hours there was huge landslide on the Coonoor Mettupalayam road and the road caved in, washing out about 18 huts situated down below the road. The road between Mettupalayam and Coonoor is 32 kms in length consisting of 14 hair pin bends. In between the 13<sup>th</sup> and 11<sup>th</sup> hair pin bends there was a Mohamadan Dharga and about 18 huts situated on both sides of the road two buses belonging to CTC were reported to have reached the 12<sup>th</sup> Hair pin bend. Around 1.00 P.M. huge rock boulders suddenly fell from about 2000 ft. hit the entire area and washed away the Dharga, two buses and 18 houses. 21 passengers were reported to be in the buses at the time of mishap. In the above mishap 12 deaths were reported and 15 persons were reported to be missing.

### COONOOR - METTUPALAYAM MAIN ROAD LAND SLIDE NEAR PUDUKADU

During the heavy rain fall at the night of 26<sup>th</sup> December 2001, Coonoor - Mettupalayam road has got badly damaged due to land slides at two places near Pudukadu. On the main road, there was a huge land slide and huge boulders have fallen on the road, as a result a bridge at K.M. 399/2 having 3 M. span completely washed away. Similarly, bridge at K.M. 399/6 having 3 M. span completely washed away. Similarly, bridge at K.M. 399/6 at

another place boulders have fallen on the bridge main road and the deck slab dislocated and wing wall on down stream side has been washed off, In addition a colossal damage has also been occurred to the historical railway tract between Coonoor and Mettupalayam thus halting the tourist traffic availing the train facilities. The railway bridge No.55 near Hillgrove Railway Station have been completely destroyed while some damages has also occurred to the bridge No.56 though in a smaller scale.

Consequent to continuous heavy rains in the Nilgiris Hills numerous landslides were reported to occur at the rarely hours on 14.11.2006 killed one and injured three persons, disrupting traffic movements in NH.67 and blocking of Mountain Rail Track between Mettupalayam and Coonoor. Complete damage and washing away of one of the rail line and one of the road bridges, washing away of a truck and partial damages of many culverts complete damage to the Police out post shed at Burliar are the other effects of the landslides. The disastrous event created panic and disturbance to the general public, generated services concern among the administrators, scientists and engineers.

#### Flood during North East Monsoon 2009

In Nilgiris district the average rainfall for 2008-09 is 1907.5 mm and from 1.1.2009 to 31.08.2009 the average rainfall is 1215.18mm. During the South West Monsoon 2009, particully in the month of July 2009, the rainfall 11675.6 mm and caused heavy damages in Gudalur Division.

Human Loss : 43

#### Hut Damages

No. of Huts partly/fully damages 818 Nos.

Crop Damages 228.73 hectares

Value assured 203.933 lakhs

#### Other Damages (Roads & Buildings etc.)

Value Rs. 43.321 crores.

## ANNEXURE – I

One of the worst storms on record occurred a round Udhagamandalam and Coonoor on 23<sup>rd</sup> October 1865. The right approach of the masonry bridge which crosses the Coonoor stream at the edge of ghat near the present Coonoor Railway-Station was covered with a torrent four or five feet deep and at Udhagamandalam, the Lake rose to the top of the willowbund and threatened at one time to breach it.

2. A storm in November 1891 did great damage to the Kotagiri – Mettupalayam road, and occasioned many landslips on the Coonoor Ghat.

3. Between the 11<sup>th</sup> and 14<sup>th</sup> October 1891, 29 inches of rain fell in Kotagiri and did such damage to the Kotagiri ghat road that it was blocked to all traffic for some days and to wheeled traffic for nearly three weeks. The same storm also swept away the Burliar and Kallar Bridges at the Coonoor ghat and consequently the plateau was cut off for days from all communication with the plains, to the grievous inconvenience of the inhabitants. Wheeled traffic was not restored on the Coonoor ghat until December. The rainfall at Coonoor in October that year was no less than 51 inches or five sixth of the whole supply received in an average year.

4. In December 1902 much the same combination of misfortunes occurred again. Twenty one inches of rain (three times the average amount) fell in that month in Coonoor, and at Kotagiri 24 inches (six times the average amount) was received, of which 8.45 inches fell in a single night. The Coonoor railway was blocked for a month the old and new Coonoor railway was blocked for a month the old and new Coonoor ghat roads from nearly as long and all the traffic of the eastern side of the plateau was thrown upon the Kotagiri ghat, which was itself in a perlous condition – slips having occurred throughout and being serious in six places out of its twenty one miles mength.



5. On the night of the 4<sup>th</sup> October 1905, 6.8 inches of rain fell at Coonoor in three hours and the Coonoor river and its affluents came down in heavy and sudden floods, the former sweeping right over the parapet of the bridge near the railway-station. The families of the station staff had to be rescued by breaking open the back windows of their quarters with crowbars; 3,000 sleepers for the extension of the line to Udhagamandalam were swept away; four or five children were drowned in Coonoor; and much damage was done to many of the roads elsewhere.

6. During South West and North East Monsoons in the year 1965, 1969, 1973, 1977, the Coonoor Taluk especially Coonoor Municipal Market, V.P. Street and its environs had been affected much with considerable loss to the business Community. Similarly in the year 1966 and 1973, the Udhagamandalam Town had experienced heavy showers dislocating normal life in low lying areas.

7. The rainfall recorded on 5<sup>th</sup> November 1978 morning at Udhagamandalam was 323 MM of which 243 MM was during the night-between 5.00 p.m. of 4<sup>th</sup> and 8.00 am of 5<sup>th</sup>. It is significant to note that the highest recorded rainfall in this District in a particular night was 8.45 inches (215 MM) in the year 1902 in Kotagiri Taluk. It is also significant that the entire rainfall in the whole month of October 1977 was 357 MM and October 1978 upto the fateful 5<sup>th</sup> morning 8.00 am with 323 MM, falling during the previous 24 hours was 467.6 MM. One can, therefore see that the magnitude of the rainfall that had occurred between 4<sup>th</sup> and 5<sup>th</sup> was more or less the average rainfall in a month and most of it in the night of the 4<sup>th</sup> November. This phenomenal rainfall in a month and most of it in the night of the 4<sup>th</sup> November. This phenomenal rainfall has been the main cause for the floods and landslides that had created havoc in this district.

8. Rain has continued in the morning of 5<sup>th</sup> also. Reports were received from many parts of Udhagamandalam Town that many people were

killed on account of houses collapsed, landslides and drowning. The entire low-lying areas of Udhagamandalam town starting from Botanical gardens right upto Udhagamandalam lake was a sheet of water. Reports were also received regarding the casualties due to landslides and floods in Kookalthorai, Madithorai, Adashola and Kallatti areas of Udhagamandalam Taluk and Manthada of Coonoor Taluk. Due to several landslides Udhagamandalam was totally cut off from other places for a period of 2 days. With the opening up of roads by 7<sup>th</sup> it was made possible for restoration of traffic and movement of essential supplies.

9. The torrential rains which lashed the Town of Coonoor and its environs on 25<sup>th</sup> November 1978 had resulted in wide spread damages in and around the Town of Coonoor. The rain fall recorded on 24<sup>th</sup> and 25<sup>th</sup> was 124.8 MM and 248 MM respectively. Due to the timely steps taken to give storm warning and to evacuate the people in law-lying areas there was no loss of human life. In all 387 houses and 600 shops in Coonoor Market Complex were very badly affected by the flash floods. The total-loss of private property was estimated at Rs.62.5 lakhs. Considerable damages were also caused to Railways, Telephones, Electricity, Water supply, Highways, Public Buildings, etc. The loss to public property alone is estimated at 2.12 crores.

10. In order to minimize the damages due to floods, necessary precautionary measures have been taken before hand during last year Orientation courses were conducted for the benefit of the officers who are in charge of flood relief operations. They were trained, by conducting classes in various parts of the district. The officers in turn were asked to conduct classes for the benefit of the subordinates staff were trained in rescue and relief operations.

11. Unlike the rains of 1978, the heavy rains 1979 has continued for a long spent. The heavy rainfall has started from 12<sup>th</sup> November 1979 and

the heighest rain fall was 114.5 MM at Kodanad. On 13<sup>th</sup> it was 149.4 MM at Coonoor and 169.9 MM at Kodanad. On the 15<sup>th</sup> night heavy landslide had occurred at Doddacombai, on 16<sup>th</sup> night there was heavy rain at Coonoor resulting in washing away of one woman and 2 Children. The rainfall recorded at Coonoor and Kodanad was 145.2 MM and 142.2 MM respectively. On 19<sup>th</sup> there was heavy landslide of 100 yards in width and about 1.00 K.M. in length **in Selas of Ketti Village of Coonoor Taluk resulting in filling up of a Valley of 30' – 50'.** The heaviest rainfall of the day was 187.6 MM at Coonoor. On 20.11.1979 also, there was heavy rain of 102.2 MM at Coonoor and a heavy landslide at Selas in which a house was completely buried in the debris along with 2 women and 3 children. The rainfall recorded on that day at Kotagiri, Kodanad and Kundah was 90.4 MM, 99.8 MM and 78.0 MM respectively. There was heavy rainfall of 71.0 MM at Devala on 21<sup>st</sup> on 28.11.79 also there was heavy rain of 144.2 MM at Coonoor.

12. The total rainfall recorded in the various rain gauge in the district from 12<sup>th</sup> to 29<sup>th</sup> November 1979 is noted against each.

i)	Coonoor	1170.5 MM
ii)	Devala	226.3 MM
iii)	Glenmorgan	168.6 MM
iv)	Gudalur	232.4 MM
v)	Kallatty	36.0 MM
vi)	Ketti	514.7 MM
vii)	Kodanad	892.2 MM
viii)	Kotagiri	757.7 MM
ix)	Kundah	552.0 MM
x)	Naduvattam	140.0 MM

xi) Udhagamandalam 358.2 MM

From the above it may be seen that Coonoor, Kodanad and Kotagiri areas were having very heavy rains and Kundah Ketti and Udhagamandalam was having fairly heavy rains during the period. Significant feature of 1979 havoc was landslides and landslips, sinking of certain areas and developing cracks on the buildings resulting in loss of lives large scale damages to agriculture lands, crops, roads and buildings etc., The damages caused to public and private properties was about 5.24 crores. The damages would have been much more, if timely and necessary precautionary measures were not taken during the period.

In the year 1990, the North East Monsoon was heavy. There was a cloud burst on 25-10-1990 and more than 35 families were buried alive in a place called Geddai.

In November 1993, the North-East Monsoon was very aggressive Coonoor Taluk part of Udhagamandalam and Kotagiri Taluks received heavy rainfall from 10<sup>th</sup> to 12<sup>th</sup> **November. There was another 'cloud burst' on 11-11-1993** in the upper reaches of Marappalam of Coonoor Taluk. Working and about 18 huts situated below the road and metimely working away Coonoor Mettupalayam ghat Road for about 11.2 k.m. The Road traffic was suspended for more than a fortnight. 12 persons lost their lives and 15 persons missing. It is laid that 21 passengers were washed away with two CTC buses.

During the year 1998, the North East Monsoon was very active and continued till the North of December 1998. Due to continuous rain fall especially from 9.12.98 to 14.12.98. One big boulders weighing about 20 m tones fell an the Coonoor Mettupalayam main road and the road was closed for traffic from 11-12-98 the road was blasted and earth slips were removed and traffic was resumed from 14-12-98.

Due to continuous rain, the land fissure developed in three places in SF No.739/2 in Allengi in Ketti Village Coonoor Taluk. 47 families residing there were educated and given assignment of house site patta of 0.02 cent each in SF.No.56/1 of Ketti Village in Coonoor Taluk.

During the year 2001 due to continuous rainfall on 6.12.2001 two massive land slides were witnessed near Pudukadu on the Coonoor-Mettupalayam highway damaging two bridges resulting in the complete closure of traffic. In addition a closer damage has also been caused to the railway track between Coonoor-Mettupalayam. The railway bridges No 55 near Hill Grove railway station have been completely destroyed and some damages have also occurred to the Bridge No.56.

## Chapter 3

### Hazard, Vulnerability, Capacity and Risk Assessment (HVCRA)

#### **Hazard Risk Vulnerability Assessment (HVCRA):**

##### 3.1 ABSTRACT

The technical study done by GSI in the Nilgiris District on the **Landslide Disaster was used as the base for the Study on "Develop a Model on Mapping the Vulnerable Locations to the Risk of the Landslide in the Nilgiris District". 106 village** settlements identified by GSI as the most vulnerable to the risk of the Landslide were taken for the study with an aim to identify the most Vulnerable Population and the concerned Key Infrastructures and the Essential Services in those village settlements.

Before taking up the Study at the field level, details related to the Landslide risk was availed from the Geo technical Cell, Department of Geology and Mining, Coonoor, Nilgiris District. The causal factors responsible for the Landslide Disaster in the vulnerable village settlements of the Nilgiris District were collected and used as the base for the data collection and the subsequent analysis. Priorities were given to the most vulnerable village settlements and their population, the structure and the services. As far as this Study is concerned, the Population status of the Nilgiris District, 2001 was taken into account, as the latest Population Status, 2010 has not been published at this time (May 2011).

The GIS software namely the MapInfo and the Vertical Mapper was used to show the status of the population and concerned Key Infrastructures and the Essential Services as different layers on the map. In order to ensure the precision of the location of such details on the GIS map, Global Positioning System (GPS) was used to collect the geographical coordinates of concerned location of the vulnerable village settlements.

Graphical representations were also made to express the status of the vulnerable village settlements and their concerned population status.

The end results show that the Coonoor Sector is highly vulnerable to the Landslide disaster when compare to the other three Sectors namely the Ooty - Kundah, Kotagiri and Gudalur. Coonoor Sector has high density of the vulnerable village settlements per square kilometer i.e. 49 % of the total

vulnerable villages identified by GSI. It also has the highest population density i.e. 765 people per square kilometer area of the total vulnerable village settlements. Even at the Taluk level, Coonoor stands first, as it has the highest vulnerable population of 765 people per square kilometer area. Meanwhile, as far as the total number of the vulnerable village settlements at the Sector level is concerned, Ooty – Kundah Sector is having the highest number i.e. 45. The total vulnerable population to the risk of the Landslide is also very high in the Ooty – Kundah Sector i.e. 2,20,624.

With regard to the Sector wise results, the Coonoor Sector is having 37 Vulnerable Village Settlements. Of which, Coonoor region alone is having totally 11 Vulnerable Village Settlements when compare to other regions of the Coonoor Sector namely Yedapalli, Coonoor, Hubathalai, Ketti, Athikaradi, Melur, Burliyar and Hulikal. A total of 75, 464 vulnerable people live in the Coonoor region alone and it stands the highest in the Coonoor Sector.

In the Ooty region, totally 8 Vulnerable Village Settlements having a vulnerable population of 1,03, 208 are seen in Ooty alone when compare to other parts of the Ooty region having totally 21 vulnerable village settlements.

In the Kundah region of the Ooty – Kundah Sector having a total of 24 vulnerable village settlements, Balacola region alone is having totally 9 Vulnerable Village Settlements with a vulnerable population of 15, 831.

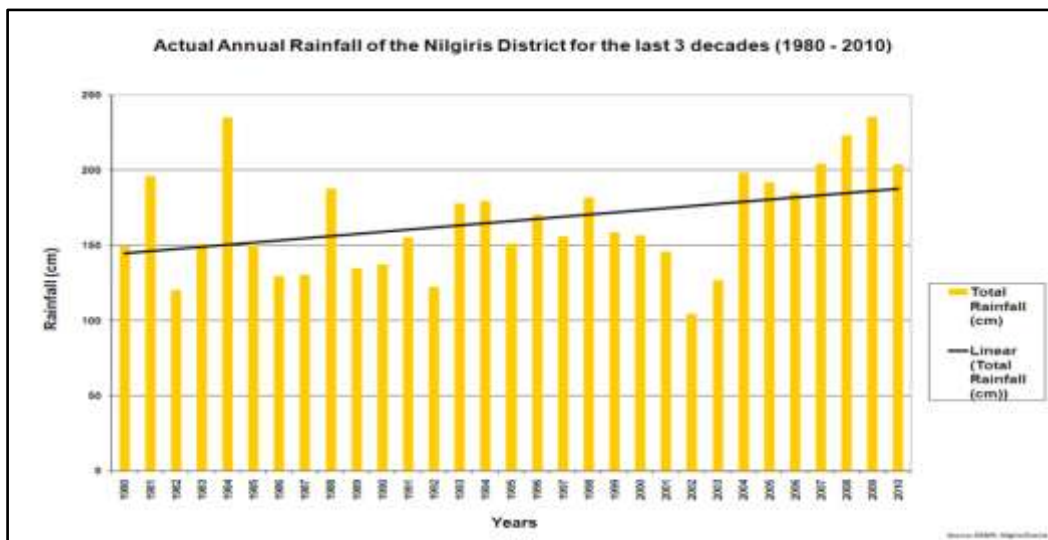
In the Kotagiri Sector having the vulnerable village settlements of 20, the Kotagiri region alone is having the highest number of the Vulnerable Village Settlements i.e. 7 when compare to other parts of the region. Totally, a population of 39,470 is being as the vulnerable population in the Kotagiri region to the risk of the Landslide.

Gudalur Sector is having totally 3 Vulnerable Village Settlements of which 2 are located in the Gudalur Taluk and the One in the Panthalur Taluk. Gudalur region is having a population of 4,871 and the Nelliylam of Panthalur is having the population of 4,426 being as the Vulnerable Population to the risk of the Landslide.

By considering the vulnerability status of the area as well as the population in the four Sectors of the Nilgiris District to the risk of the Landslide, protecting the people and the concerned Key Infrastructures and the Essential Services in the vulnerable village settlements identified by GSI from the Landslide disaster is very eminent.

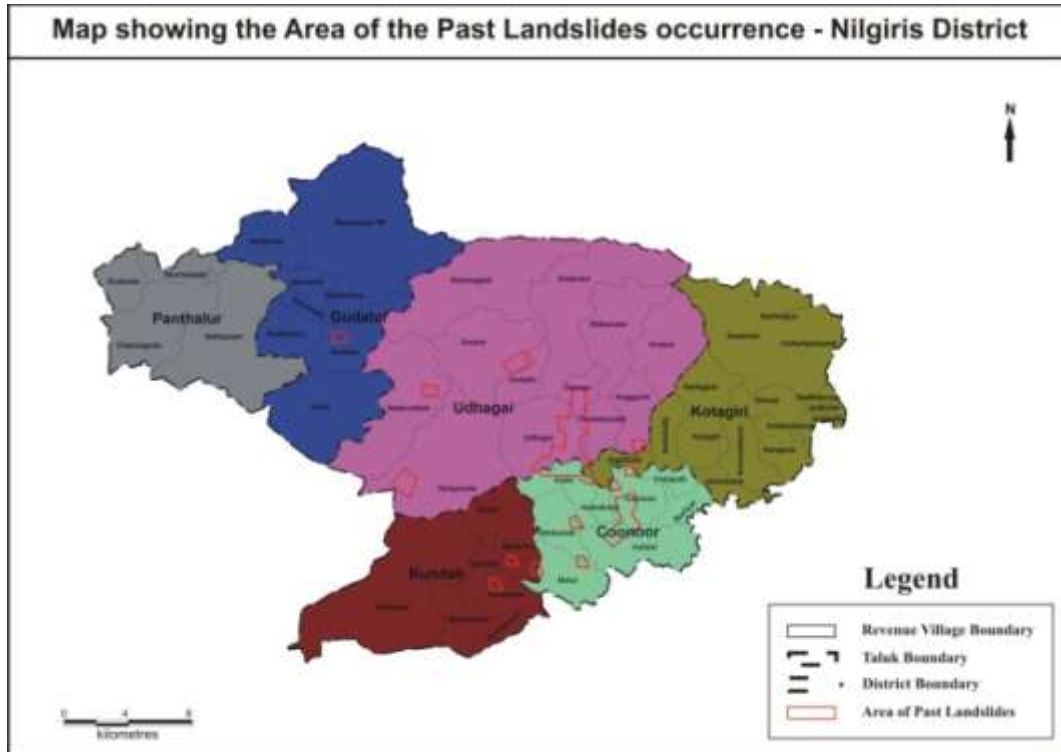
The Risk Mitigation Measures such as the Community Sensitization, controlled Land use pattern especially the Agricultural and the Structural development, efficient Drainage systems (giving more priority to the Residential area), construction of the Retaining wall, Stone revetment and other Landslide Protection Structures in the Landslide prone areas, regular rehabilitation of the water bodies, encouraging the afforestation activity, etc. should be implemented. Moreover, a comprehensive Location Specific detailed study related to the Landslide risk should also be carried out in all these Vulnerable Village Settlements and the location specific solutions should be evolved to protect the people and the properties from the risk of the Landslide.

One of the main Landslide triggering factors like the Rainfall is also showing an increasing trend in all the season of a year and as a whole in the Nilgiris District. The analysis of the last 31 years (1980 – 2010) rainfall data collected from the Report on the District Disaster Management Plan (DDMP), 2008 - Nilgiris District and from the India Meteorological Department shows such scenario in the Nilgiris District.





The presently increased rainfall trend coupled with the indiscriminate extensive developmental activities taken place especially in the Structural and the Agricultural sectors could bring further more population into the category of highly vulnerable to the risk of the landslide.



With regard to the land use pattern, the land used for the agricultural purposes contribute more in terms of the vulnerability to the landslide when compare to the rest of the activities.

The following table shows the percentage of the landslide occurrence based on the land use pattern.

S. No.	Land Use	Percentage of Landslide occurrence	Landslide / Square Kilometer	Remarks
1.	Agriculture	36 %	3	Crops & Vegetables
2.	Tea Plantation	26 %	2	Tea
3.	Residential area	5 %	1	Houses and Buildings
4.	Forest area	7 %	1	Eucalyptus
5.	Forest area	10 %	1	Reserved Forest

Source: The Nilgiris Landslides, Geo Technical Cell, Dept. of Geology and Mining, Coonoor

### 3.2 Population in the Vulnerable Area

The following table shows the population details such as Male, Female, Children and the Total at the Revenue Village level that corresponds to the vulnerable settlements identified by the GSI.

S. No.	Sectors	Revenue Village	Vulnerable village settlements	Population			
				Male	Female	Children	Total
1.	Coonoor	Yedapalli	Alakaneri	2378	2616	586	5581
			Illithorai				
2.		Coonoor	Mullikorai-Beratti	34459	33296	7709	75464
			Babu village				
			Gopalapuram				
			Forestdale				
			Ambigapuram				
			Karadipalam				
			Ottupattarai				
			Chandra colony				
			Coonoor town limit				
			14th Hairbin bend in Coonoor - Mettupalayam Road				
Colonies Around Runnymedu Railway Station							
3.		Hubathalai	Hubathalai	7402	7336	1662	16400
			MGR nagar (Palathottam)				
			Chinna karumbalam				
4.		Ketti	Payimund	10784	11294	2456	24534
			Isorai				
			Hullada				
			Kilodayaratti				
			Kenthala				
			Denalai				
			Sakkalati				
5.		Athikaradi	Thambatti	6987	7471	1545	16003
			Muttinad				
			Koderi				
			Coonoor road junction				
			Kilinjad				
			Kollimalai				
6.		Melur	Melur	7034	7303	1634	15971
			Arayatti				
			Thuthurmattam				

			Musabari				
			Mahalinga Nagar colony				
7.		Burliyar	Kodamalai Village	1746	1870	444	4060
8.		Hulikal	Billaimalai	7556	7699	1799	17054
			Hulikal				
9.		Arakode	Karukai colony	287	287	117	691
10.		Kadanama lai	Mettukel	331	345	101	777
11.		Denad	Kambaiyur	3330	3377	774	7481
			OM Nagar				
12.		Kotagiri	Kerbetta	17313	18368	3783	39470
			Thettumukkarai				
			Gattuguli				
			Agalur				
			Panniyur				
			Peppenu				
			Jakkanarai				
13.		Jackanarai	Mullikal	2140	2169	522	4831
			Mullur				
14.		Jagadhala	Jagadhala	6451	6763	1463	14677
			Bikkatti				
			Aruvankadu				
15.		Naduhatty	Naduhatty	4119	4459	989	9567
			Kattabettu				
16.		Konavakka rai	Konavakkarai	3779	3876	840	8495
17.		Kengarai	Kengarai	3297	3515	753	7565
18.		Solur	Kappalmund	4919	4986	1247	11152
			Pademund				
			Sholur kukkal				
19.		Naduvatta m	Pykara	5184	5001	1185	11370
			Kudumalmund				
20.		Hullathi	Ullthi	4166	4172	1062	9400
			Karapillu				
			Kattai-Alagarmalai				
21.		Thumman atti	Thummanatti	4391	4675	991	10057
			Kappucci				
			Kaneri kambai				
22.		Udhagai	Butterkombai	46414	46230	10564	10320 8
			Kodappamund				
			Nonidmedu				
			Colonies in Elk-hill				
			Thalayitimund				
			St.Mary's colony				
			Finnepi				
			Anbu anna colony				
			Mutturai				

23.		Kagguchi	Honnathalai	4828	5160	1367	11355
24.		Nanjanand	Nanjanand	6346	6525	1439	14310
25.	Kundah	Ithalar	Vinoba nagar	4403	4526	915	9844
			Kallakari				
			Ittalar				
			Thullithalimund				
			Bembatti				
			Karolettimund				
			Thakker baba nagar				
			Mariahatti				
26.		Balacola	Balacola	6799	7531	1501	15831
			Mekkeri				
			Baramalai				
			Kattadimattam				
			Thangadu				
			Kanneri				
			Shastri nagar				
			Kikkalada				
			T.Ornalli				
27.		Kilkundah	Kilkundah	4455	4722	986	10163
			Geddai				
			Mullimalai				
28.		Kinnakorai	Kinnakorai	752	843	172	1767
29.		Bikkatti	Idakadu	3020	3125	629	6774
30.		Mulligoor	Mulligoor	2397	2389	607	5393
			Emerald				
31.	Gudalur	Gudalur	Shivashanmuga nagar	18383	18661	6052	43096
			Raja gopalapuram				
32.	Panthalur	Nelliyalam	Devala	26447	26916	8869	62232

The given Table also shows that the high population density is seen in Coonoor Sector followed by the Gudalur. Table also shows that maximum number of vulnerable village settlements seen in the Ooty – Kundah Sector and the least number seen in the Gudalur Sector. High population and the high risk of the Landslide are seen in the Coonoor Sector.

### 3.3 Overall status of the Structure (Houses) in the Taluks of the Nilgiris District

#### Nature of the Structures

To assess the extent of the damages likely to happen to the structures particularly the houses during the disaster time, details related to the structural types were collected in all the vulnerable villages of the Nilgiris District. This is to identify the nature of the structures such as Huts, Thatched, and Katcha houses in each vulnerable village. The following table shows the present structural nature.

S. No.	Type of Houses	Nature of Structure (Houses) (%)					
		Coonoor	Udhagamandalam	Kotagiri	Kundah	Gudalur	Panthalur
1.	Grass, Thatched, Bamboo, Wood, Mud etc.	1.20	2.59	2.23	1.24	7.92	5.82
2.	Plastic, Polythene	0.34	0.41	0.51	0.17	0.89	2.73
3.	Tiled	66.35	67.85	74.46	76.48	68.71	57.98
4.	Slate	0.11	0.05	0.20	0.06	0.07	0.34
5.	GI, Metal, Asbestos sheets	13.82	9.02	6.53	9.20	12.47	25.22
6.	Brick	0.44	0.17	0.36	0.10	0.34	0.38
7.	Stone	0.09	0.10	0.14	0.02	0.09	0.14
8.	Concrete	16.67	18.99	15.15	12.28	9.10	7.00
9.	Other material	0.99	0.82	0.42	0.45	0.40	0.40

## Road Network

### 3.4 List of Roads likely to be affected by the Landslide

#### 1. Kotagiri – Mettupalayam road

1. Stretch between	1/8-2/0, 3/0-3/2, 3/8-4/0, 5/2-5/4, 5/6-6/10, 7/8-7/0, 8/2-8/4, 9/0 to 9/5.
2.	11/0 to 12/0
3.	12/8 to 14/2
4.	14/8 to 14/2
5.	14/8 to 15/6, 16/0-16/2

#### 2. Coonoor – Kotagiri road

1.	3/2-3/8
	5/5 to 7/0
	6/5 to 7/0
	9/0 to 10/4
	13/5 to 16/4
	17/4-6, 19/0
	9/6 to 20/4

#### 3. Ooty – Kattabettu road

1. 3/0 to 4/0  
6/0 to 13/8  
14/4 to 20/0

#### 4. Nagapattinam – Gudalur – Mysore road

397/5	to	398/8
400/0	to	400/6
401/2	to	401/8
402/8	to	404/8
405/6	to	410/8
411/2	to	415/4
416/4	to	419/6
422/4	to	423/2
425/2	to	425/6
426/2	to	427/6
428/0	to	429/0
429/6	to	430/0
430/4	to	430/6

5. Coonoor – Selas – Kundah road

3/0	to	9/10
10/2	to	11/0
11/4	to	11/6
12/6	to	13/4
14/0	to	14/8
18/4	to	18/8
21/2	to	23/4
26/0	to	28/6
28/3	to	30/0

In other roads, the details of the vulnerable stretches are not available since the detailed studies have not been carried out on them. However the following roads may be kept on the watch list.

1. Ooty – Ithalar – Avalanche road
2. Ooty – Thaichole road
3. Ooty – Thuneri – Iduhatti Kattabettu road
4. Ketteri – Kolacomбай road
5. Selas – Kolacomбай road
6. Manjoor – Gedda road
7. Manjoor – Kinnakorai – Hiriyasegai road
8. Kotagiri – Sholur mattam road
9. Kotagiri – Kodanad road
10. Coonoor – Pandumi – Battattsungam road

1. Kotagiri - Mettupalayam road

Road point	Approximate location
Km 1/8 – 2/0	150m west of Osatti
3/0 – 3/2	500m Southeast of Mudicombai
3/8 – 4/0	Tavittumedu
5/2 – 5/4	500m Southeast of Aravenu
5/6 – 6/0	500m East of Jakkanari
6/8 – 7/0	300m East of Ootabettu
8/2 – 8/4	600m Southeast of Kottacombai 500m Southwest of Tattapallam
11/0 – 12/0	1 km East of Uppercombai
12/8 – 14/6	Mullur
14/8 – 15/6	Mamaram

16/0 – 16/2	500m South of Mamaram
-------------	-----------------------

2. Coonoor – Kotagiri road

3/2-3/8	Attadi junction
5/5 to 6/0	Providence College
6/5 to 7/0	300m East of Yedapalli
9/0 to 10/4	Bettatti sungam to North of Bettatti
13/5 to 16/4	Kattabettu to 8m Northwest of Attavalai
17/4, 17/6	500m North of Attavalai
19/0	500m Northwest of Nattukallu
9/6 to 20/4	Nattukallu to 500m Southeast of Kotagiri

3. Ooty – Kattabettu road

3/0 to 4/0	Kodappamund
6/0 to 11/0	500m East of Kodappamund to East of Madithorai
14/4 to 20/0	700m Northeast or Madithorai to Kattabettu

4. Coonoor – Selas – Kundah road

3/0 – 9/0	Katteri junction to Selas
10/2 – 11/0	Near Kolacomabai road junction to Kendala
11/4 – 11/6	Near Kendala tea factory
14/0 – 14/8	500m Southeast of Kendala
18/4 – 18/8	Koderi to Near Kunnacombai about 300m Notheast
21/2 – 23/4	600m West of Kaichola
26/0 – 28/6	Northeast of Kothiben postoffice to Mainanlaimattam
26/0 – 28/6	500m West of Denad to Kundah
28/8 – 30/0	

5. Nagapattinam – Gudalur – Mysore road

397/5 – 398/8	Burliar
400/0 – 400/6	500m South of Hillgrove railway station
401/2 – 401/8	500m Northeast of KNR nagar
402/8 – 404/8	Near KNR nagar to 200m Southwest of 8/14 Hairpin bend
411/2 – 415/4	Northeast of Glendale factory to Coonoor bus stand
416/4 – 419/6	Coonoor railway station to Jayanthi nagar
422/0 – 423/2	Aruvankadu to Northeast of Mel bikkatty
425/2 – 425/6	Yellanalli
426/2 – 427/6	200m North of Ketti railway station
428/0 – 429/0	Manthada to valley view



429/6 – 430/0	North of valley view
430/4 – 430/6	Thalayattimunds

## Chapter 4 : Institutional Arrangements for Disaster Management

### 4.1 Disaster Management Organisation :

#### District Disaster Management Committee

Sl. No.	Designation	RESPONSABILITIES	ADDRESS
1	District collector/ Nodal officer	CHAIRMAN	Collectorate ooty.
2	DRO	CONVENER	Collectorate
3	PERSONAL ASSISTANT TO THE COLLECTOR	EMERGENCY RELIEF OFFICER	Collectorate Ooty
3	SUPERINTENDENT OF POLICE	MEMBER	SP Office ooty
4	PROJECT OFFICER, HADP	MEMBER	HADP Ooty
5	PROJECT OFFICER, DRDA	MEMBER	DRDA Ooty
6	DISTRICT PANCHAYAT PRESIDENT	MEMBER	District Panchayat Office Ooty
7	R.D.O GUDULAR AND COONOR	MEMBER	<b>RDO's Office</b>
8	PA.PD	MEMBER	Collectorate,Ooty
9	DISTRICT FOREST OFFICER (NORTH)	MEMBER	District Forest Office, North
10	DISTRICT FOREST OFFICER (SOUTH)	MEMBER	District Forest Office, South
11	DISTRICT FOREST OFFICER ( GUDULAR )	MEMBER	District Forest Officer, Gudular
12	FOREST CONSERVATOR	MEMBER	Forest Conservator,Ooty
13	DEPUTY DIRECTOR, GEOTECH	MEMBER	DD. Geotech, Coonoor
14	PRESIDENT, CENTRAL SOIL RESEARCH	MEMBER	Centre Soil Research

	INSTITUTE		Institute Ooty
15	DISTRICT FIRE OFFICER,OOTY	MEMBER	Fire and Rescue Services ooty
16	DEPTY DIRECTOR, HEALTH SERVICES	MEMBER	DD, Health Ooty
17	JOINT DIRECTOR,PUBLIC HEALTH	MEMBER	JD, Health Ooty
18	PUBLIC RELATION OFFICER, OOTY	MEMBER	PRO, Collectorate,ooty
19	EXECUTIVE ENGINEER, PWD,OOTY	MEMBER	EE,PWD,ooty
20	ASSISTANT EXECUTIVE ENGINEER, WRO-PWD,OOTY	MEMBER	AE,WRO,
21	EXECUTIVE ENGINEER(AGRICULTURAL ENGINEERING) OOTY	MEMBER	EE AGRICULTURE , COONOR
22	DIVISIONAL ENGINEER, HIGH WAYS, OOTY	MEMBER	DE, HIGH WAYS OOTY
23	JOINT DIRECTOR, HORTICULTURAL,OOTY	MEMBER	DD HRTICULTURE OOTY
24	COMMISSIONER OOTY MUNICIPALITY, OOTY	MEMBER	COMMISSIONER OOTY MUNICIPAL OFFICE OOTY
25	COMMISSIONER, COONOR MUNICIPALITY,COONOR	MEMBER	COMMISSIONER OOTY MUNICIPAL OFFICE COONOR
26	EXECUTIVE OFFICER MUNICIPALITY, NALLIALAM	MEMBER	EXECUTIVE OFFICER NALLIALAM MUNICIPALITY,
27	COMMISSIONER MUNICIPALITY, GUDULAR	MEMBER	COMMISSIONER GUDULAR MUNICIPALITY,
28	ADMINISTRATIVE ENGINEER , TAMILNADU WATER AND SANITATION	MEMBER	TWAD BOARD OOTY

	BOARD		
29	SUPERINTENDING ENGINEER, TNEB	MEMBER	SE TNEB, AAVIN COMPLEX OOTY
30	SUPERINTENDING ENGINEER ELECTRICITY PRODUCTION KUNDHA	MEMBER	SUPERINTENDENT ENGINEER ELECTRICITY PRODUCTION KUNDHA
31	ASSISTANT EXECUTIVE ENGINEER TAMILNADU POLLUTION CONTROL BOARD, OOTY	MEMBER	ASSISTANT EXECUTIVE ENGINEER TAMILNADU POLLUTION CONTROL BOARD, OOTY
32	PROJECT OFFICER, TAMILNADU WOMEN DEVELOPMENT COOPERATION, OOTY	MEMBER	PROJECT OFFICER, TAMILNADU WOMEN DEVELOPMENT COOPERATION, OOTY
33	REGIONAL TRANSPORT OFFICER, OOTY	MEMBER	REGIONAL TRANSPORT OFFICER, OOTY
34	CHIEF EDUCATIONAL OFFICER, OOTY	MEMBER	CHIEF EDUCATIONAL OFFICER, OOTY
35	DISTRICT ELEMENTARY EDUCATIONAL OFFICER	MEMBER	DISTRICT ELEMENTARY EDUCATIONAL OFFICER
36	PRINCIPAL, GOVT ARTS COLLEGE	MEMBER	PRINCIPAL, GOVT ARTS COLLEGE
37	ASSISTANT DIRECTOR, TOWN PANCHAYAT. OOTY	MEMBER	ASSISTANT DIRECTOR, TOWN PANCHAYATH. OOTY
38	PROJECT OFFICER, I.C.D.S	MEMBER	PROJECT OFFICER, I.C.D.S
39	TOURIST OFFICER, OOTY	MEMBER	TOURIST OFFICER, OOTY
40	MANAGING DIRECTOR, INCO SERVE	MEMBER	MANAGING DIRECTOR, INCO SERVE, COONOR
41	DISTRICT YOUTH COORDINATOR NEHRU YUVA KENDRA.	MEMBER	DISTRICT YOUTH COORDINATOR NEHRU YUVA KENDRA. OOTY
42	DEPUTY DIRECTOR, ANIMAL	MEMBER	DEPUTY DIRECTOR, ANIMAL

	HUSBANDRY,OOTY		HUSBANDRY,OOTY
43	MANAGING DIRECTOR,AAVIN,OOTY	MEMBER	MANAGING DIRECTOR,AAVIN,OOTY
44	ASSISTANT DIRECTOR, FISHERY DEPARTMENT,OOTY	MEMBER	ASSISTANT DIRECTOR, FISHERY DEPARTMENT,OOTY
45	DEPUTY REGISTRAR, COOPERATIVE DEPARTMENT, OOTY	MEMBER	DEPUTY REGISTRAR, COOPERATIVE DEPARTMENT, OOTY
46	DISTRICT ADI DRAVIDAR WELFARE OFFICER, OOTY	MEMBER	DISTRICT ADI DRAVIDAR WELFARE OFFICER, OOTY
47	ASSISTANT DIRECTOR, STATISTICS,OOTY	MEMBER	ASSISTANT DIRECTOR, STATISTICS,OOTY
48	PRESIDENT, RED CROSS,OOTY	MEMBER	PRESIDENT, RED CROSS,OOTY
49	DISTRICT CHIEF COMMANDANT, RESCUE OPERATION NO.1,COONOR	MEMBER	DISTRICT CHIEF COMMANDANT, RESCUE OPERATION NO.1,COONOR
50	DIRECTOR, U.S.S.S,OOTY	MEMBER	DIRECTOR, U.S.S.S,OOTY
51	DIRECTOR, NAWA, KOTAGIRI	MEMBER	DIRECTOR, NAWA, KOTAGIRI
52	DIRECTOR, RDO TRUST,ARUVANKADU.	MEMBER	DIRECTOR, RDO TRUST,ARUVANKADU
53	AREA COMMANDANT, HOME GUARD,OOTY	MEMBER	AREA COMMANDANT, HOME GUARD,OOTY
54	ASSISTANT DIRECTOR, EXSERVICE MEN WELFARE BOARD,OOTY	MEMBER	ASSISTANT DIRECTOR, EXSERVICE MEN WELFARE BOARD,OOTY
55	NSS COORDINATOR,GOVT ARTS COLLEGE, OOTY	MEMBER	NSS COORDINATOR,GOVT ARTS COLLEGE, OOTY
56	NSS COORDINATOR, EMERALD HEIGHTS COLLEGE, OOTY	MEMBER	NSS COORDINATOR, EMERALD HEIGHTS COLLEGE, OOTY

#### 4.2 (a) Planning and Administration :

##### (i) District Steering Committee.

The first step to meet the flood situations is the setting up of a Steering Committee. The Committee will have the District Collector as its Head and Chairman and consists of the following officers as its members: -

- |     |   |   |   |
|-----|---|---|---|
| 1.  | Project Director, H.A.D.P.  | : | Member.                                   |
| 2.  | District Revenue Officer, The Nilgiris.   | : | Member.                                   |
| 3.  | Personal Assistant (G) to the Collector, Udhagai  | : | Secretary. &<br>Emergency relief officer. |
| 4.  | Superintendent of police, Udhagai.  | : | Member.                                   |
| 5.  | Project Officer, D.R.D.A., The Nilgiris.  | : | Member.                                   |
| 6.  | Sub Collector / R.D.O., Coonoor   | : | Member.                                   |
| 7.  | Revenue Divisional Officer, Gudalur.  | : | Member.                                   |
| 8.  | Divisional Engineer, National Highways, Udhagai.  | : | Member.                                   |
| 9.  | Municipal Commissioner, Udhagai   | : | Member.                                   |
| 10. | Municipal Commissioner, Coonoor.  | : | Member.                                   |
| 11. | Joint Director, Horticulture, Udhagai.  | : | Member.                                   |
| 12. | Joint Director, Medicals, Udhagai.  | : | Member.                                   |
| 13. | Deputy Director, Health, Udhagai  | : | Member.                                   |
| 14. | Personal Assistant (Information and Public Relation) to the Collector of Nilgiris, Udhagai. | : | Member.                                   |
| 15. | Managing Director, Bharathiar Transport Corporation Ltd., Udhagai.                          | : | Member.                                   |
| 16. | Asst.Exe.Engineer, PWD, Coonoor   | : | Member.                                   |
| 17. | Sub Divisional Officer, PWD, Udhagai.   | : | Member.                                   |

- |     |  |   |         |
|-----|--|---|---------|
| 18. | Station Fire Officer, Udhagai.   | : | Member. |
| 19. | Station Fire Officer, Coonoor.   | : | Member. |
| 20. | Station Fire Officer, Gudalur.   | : | Member. |
| 21. | District Project Officer, Disaster Risk Management Programme, Udhagai. | : | Member. |

The Committee should meet atleast once in a quarter and also during Monsoon period several times chalk out and Review Programmes for flood relief operations and also to suggest ways and means to overcome the difficulties if any, experienced at the time of floods.

#### 4.3 District Advisory Committee :

Apart from the above committee, there will be an Advisory Committee having the District Collector as its Chairman and consisting of the members of the Steering Committee and the following members :-

- |    |  |           |
|----|--|-----------|
| 1. | Area Commander, Home Guards, Udhagamandalam.:                      | Member.   |
| 2. | Asst. Director of Animal Husbandry, Udhagamandalam                 | Member.   |
| 3. | Asst. Director of Ex- <b>service men's Welfare</b> , Udhagai.:     | Member.   |
| 4. | Asst. Director of Fisheries, Udhagamandalam.                       | : Member. |
| 5. | Superintending Engineer, TWAD Board, Udhagai                       | : Member. |
| 6. | Chief Operating Superintendent Southern Railway, Palghat.          | : Member. |
| 7. | District Backward Classes Welfare Officer, Udhagai. :              | Member.   |
| 8. | District Forest Officer, Nilgiris, South Division, Udhagamandalam. | : Member. |

9. District Forest Officer, Nilgiris North Division,  
Udhagamandalam. : Member.
10. District Forest Officer, Gudalur : Member.
11. Superintending Engineer, TNEB, (Distribution &  
Generation Circle) Aavin Complex, Udhagai. : Member.
12. District Adi Dravidar and Tribal Welfare Officer,  
Udhagamandalam. : Member.
13. Divisional Development Officer, Udhagamandalam. : Member.
14. District Social Welfare Officer, Udhagamandalam. : Member.
15. Superintending Engineer, Kudah, SE (EB) Ooty. : Member.
16. Divisional Engineer (Electricity), Udhagamandalam. : Member.
17. Asst. Divisional Engineer (H&RW) HADP, Udhagai : Member.
18. Executive Officer, Wellington, Cantonment Board,  
Wellington. : Member.
19. Officer Commanding, Madras,  
Regimental Centre, Wellington. : Member.
20. Addl. Personal Assistant to the Collector of  
Nilgiris, Udhagamandalam. : Member.
21. Personal Assistant (P.D) to the Collector of  
The Nilgiris, Udhagamandalam. : Member.
22. Regional Transport Officer, Udhagai. : Member.
23. Divisional Engineer, Telecom, Coonoor. :  
Member.
24. Sub Divisional Officer, Telephones, Udhagai. : Member.
25. Superintendent of Post Offices, Udhagai. : Member.
26. Exe.Engineer, Agricultural Engineering (HADP)



- |     |                        |   |         |
|-----|------------------------|---|---------|
|     | Udhagamandalam.        | : | Member. |
| 27. | District Fire Officer. | : | Member. |

#### 4.4 NON-OFFICIAL MEMBERS :

- |     |  |   |         |
|-----|--|---|---------|
| 1   | District Chief Commandant, Rescue Operation No.1<br>Rescue Tower, 174 Fathima Complex bazaar street near mariamman temple, coonoor |   |         |
| 1A. | Director, Flood Relief Committee and EFI CORE<br>Of Union Church, Udhagamandalam.  | : | Member. |
| 2.  | Director, National Social Service, Udhagamandalam  | : | Member. |
| 3.  | Director, Women Voluntary Service, Udhagai   | : | Member. |
| 4.  | M.L.A., Coonoor Assembly Constituency, Coonoor   | : | Member. |
| 5.  | M.L.A., Gudalur Assembly Constituency, Gudalur   | : | Member. |
| 6.  | M.L.A., Udhagamandalam Assembly Constituency<br>Udhagamandalam.  | : | Member. |
| 7.  | M.P., The Nilgiris Parliamentary Constituency  | : | Member. |
| 8.  | President, Lions Club, Udhagai.  | : | Member. |
| 9.  | President, Lions Club, Coonoor.  | : | Member. |
| 10. | President, Rotary Club, Udhagai.   | : | Member. |
| 11. | President, Rotary Club, Coonoor.   | : | Member. |
| 12. | President, Rotary Club, Gudalur.   | : | Member. |
| 13. | <b>President, Bishop's House, Udhagamandalam.</b>  | : | Member. |
| 14. | Secretary, Indian red Cross Society, Udhagai   | : | Member. |
| 15. | Secretary, Nilgiris Planters Association, Coonoor  | : | Member. |

16. Secretary, Nilgiris Wynad Planters Association,  
Wentworth Estate, Cherambady. : Member.
17. Secretary, Planters Association of Tamil Nadu,  
Coonoor. : Member.
18. Secretary, UPASI, Coonoor : Member.

#### 4.5.WARNING SYSTEM

Warning of possible heavy rains and isolated heavy rain falls are received by the Collector from the Meteorological Department, Chennai and the Government by telegrams and in case of emergency by wireless from Government. They are conveyed immediately by wireless from Government. They are immediately communicated to all the Officers concern. The circumstances under which the messages of heavy rainfall, etc., are to be sent to the Sub-Divisional Officers, Dam Sub-division, Bhavanisagar, by the Rain Measuring Officers, etc., In addition to the above, possible precautionary measures are also taken by obtaining the details of rain fall from the Taluk Head Quarters. From the experience of the past two years, it is found, that the rainfall of severe intensity occurs in different parts of the district and even vary from one estate to other situated in the same locality and therefore depending mainly on the data collected from the Taluk Head Quarters alone is not sufficient to assess the potential danger zones. The Tahsildars should therefore collect the rainfall statistics watershed basin-wise and in each of the basic they should locate 2 critical points, the rain-fall of which would decide the occurrence of flood and landslides and also warn the public in the lower areas where the rainwater from Upper reaches would be draining. In addition they should also collect the rainfall statistics from all the big estates in their

**jurisdiction and pass on relevant data to the Collector's office.** The rainfall statistics should be collected from 1<sup>st</sup> October to December first week every year. . The village officer should be made responsible for the safety of the village and in submitting daily reports about the rainfall apprehension of flood, landslide road blocks, damage to houses etc. They should maintain a standing list showing the following particulars (with a copy in the Taluk Office) before the commencement of the Monsoons: -

i) Important tanks, swamps, reservoirs, and their condition regarding safety, storage etc.

ii) List of houses existing in low-lying areas, river beds, channel course and also in steep slopes likely to slip etc.

iii) Old and dilapidated houses in dangerous condition in which people are living. The Commissioners of Panchayat Unions should instruct the Rural Welfare Officers and other Panchayat Staff to assist the village officers in this task.

Further, the Tahsildars in consultation with the Commissioners of Panchayat Union, should inform the details to the Panchayat Disaster Management Committee as well as to select Panchayat Union School teachers different localities of the villages, and they should be made responsible to convey daily message about rain falls and other details about the Commissioner consequences of rains. The transmission of the above said messages should be for the period from June to August in Gudalur Taluk, in and around Kundah bordering Kerala State, and from October to December in the all other Taluks.

The Village Administrative Officers and the Panchayat President, Panchayat Union school teacher can send their reports

The Commissioner of Udthagamandalam and Coonoor Municipalities will arrange to have rain gauges and telephones installed in the catchment areas in the Municipal limits and furnish the rainfall statistics to the Collector's office, daily or more frequently depending upon the intensity of the rainfall during the North East Monsoon period viz., from 1<sup>st</sup> October to the first week of December.

The warning system should provide with two kinds of warning (1) warnings cautioning nature sent by the Meteorological Department or State Government or Collector to local areas; (2) information of actual occurrence of calamities sent by local officials or representatives to co-ordinating centres. For the communications of both the kinds of warnings, it is necessary to have communication posts at suitable points in the District fixed with reference to the vulnerable areas concerned. The officers should see that the warnings are immediately communicated to the communications posts either by telephones or wireless or by sending messages by vehicles or through messengers.

#### 4.6. TRIGGER MECHANISM AND OPERATIONAL DIRECTION.

Warnings of threatened calamities are generally sent as two-stage warning system. The first stage of warning regarding heavy rainfall or depression will be received by Collector atleast 48 hours before the commencement of the threatened occurrence. The second stage of warning is issued 24 hours prior to the commencement of

expected bad weather and subsequent bulletins by All India Radio Stations at Chennai, Tiruchirapalli and Coimbatore. These bulletins will be broadcasted at frequent intervals and will contain the latest information about the position and the intensity of the storm, its movements and details of expected adverse weather. Warnings about these calamities may also be received by the officers of the Police Department who should communicate them to the Collector, the Revenue Divisional Officers and the Tahsildars etc., As soon as the first stage of warning message is received the people should be advised to arrange listening watch to further warning in All India Radio and keep continuous listening watch to further warning in All India Radio and continuous listening/ watch of the All India Radio on 24 hour – basis, in Collector's Office. If cyclone moves away or gets and consequently adverse weather conditions do not develop, a de-warning message will be sent to all concerned. The team consisting of police, Public Works Department, Fire Services, health Department and Social Voluntary Organisations will meet at short notice on receipt of cyclone alert. There will also be round the clock alert to meet the possible danger. The weather warning will also be sent to the State Transport Corporation office. The co-ordinating-cum-controlling Officers will be responsible for the action to be taken on receipt of the warning which will consist of sending small reconnaissance parties to the areas threatened or affected for reporting on the magnitude and location of the disaster, alerting the leaders of the relief services and authorizing them to mobilize their resources and assemble at points settled, with reference to the actual place of occurrence, indicating the personnel, and other equipments which the leaders are expected to bring to the points. The usual mode of communications between the public works, Revenue and Police Authorities will be, over telephone. Wherever it is

essential, full use will be made of the wireless sets with the police. If there is apprehension of very heavy floods or rain, the heads of the educational institutions may close the institutions even without the prior permission of the appropriate authority.

#### 4.7 SOUNDING OF SIRENS :

The Commissioners of Udhagamandalam and Coonoor Municipalities and Gudalur and executive officer of Naduvattam Town Panchayats will warn the people living in low-lying areas against the impending danger by sounding sirens. The sirens in the industrial concerns, railways, etc., can be used for this purpose with their concurrence. The public should be educated as to what they should do when they hear the sirens. Sounding of sirens should be done with utmost care avoiding panic among the people. Action has been taken to install generator-operated sirens in Udhagamandalam and Coonoor Municipalities, in addition to the existing electric sirens. The Divisional Development Officer will examine the possibilities of installing sirens in more-important village panchayats and also in Town panchayats other than Gudalur and Naduvattam, where there are no sirens at present.

#### 4.8.RELIEF AND RESCUE OPERATIONS.

The primary functions of the rescue parties would be the followings: -

- i) To save the life of the persons trapped, in partly or fully collapsed buildings by rapidly extricating them underneath the debris, branches of trees, etc.
- ii) To render first aid, wherever necessary and to send the injured for further medical attention.

- iii) To recover the dead from collapsed or seriously damaged buildings.
- iv) To take immediate and necessary steps for temporary support or demolition of damaged structures where collapse may endanger life or obstruct traffic in an important road or hinder the rescue work in any other way. Demolition of a heavy nature does not fall within the purview of the Rescue Section unless such work is necessary to save life or to remove immediate danger to traffic.
- v) To cut off supplies of water, gas, electricity, etc., from damaged buildings. It should be remembered that only cutting off, the supply is the concern of the Rescue party. Repairing and restoring the services is the job of the respective departments.
- vi) To render all necessary assistance to other departments at work site particularly Fire Services.
- vii) Both in thorai Kookal tragedy in 1978 and the first landslide in Selas, 1979 artificial dams were created by land displacements blocking flow of water in channels. Adequate steps must be taken to cut open such artificial dams so that such events as those of Kookalthorai will not recur again.

As per the instructions contained in there will be rescue teams which will consist of the leader, one driver, and at least five men. The designation of the officers who will lead the teams for the areas and also the designation of the members of the teams

Similarly convoys carrying the rescue and relief works, food stuffs, medical aid, sanitary stores, kerosene, clothings, rice should be arranged. The leaders of teams may utilize the services of non-officials for rescue operations. The leader may split the party into two when it is necessary and in such the second party along with non-officials. The Co-ordinating Officer will divert the teams where there is

no need for rescue operations to the needy areas. If necessary more teams will be formed depending on situations.

The details of equipments that would normally be required for rescue work are set

The Police, Home-Guards, Fire Services Personnel and Voluntary Organizations would also proceed and commence rescue operations. The police control room would co-ordinate activities of all concerned agencies to ensure the needful requirements of rescue parties.

In areas where evacuation to shelters is contemplated, team consisting of Ex-servicemen Welfare, Udhagamandalam, and Area Commander, Home Guards, Udhagamandalam will see to this. The Revenue Divisional Officers / Co-ordinating-cum-controlling officers are empowered to summon the services of personnel in select departments (viz.) Panchayat Union Establishment, Agriculture, Animal Husbandry and High School Teachers, etc., and to assign specific job in carrying out relief operations.

The fact that mainly school buildings are available to house the evacuated persons has compelled the utilization of the schools in the locality as relief centers where ever the evacuation has to be carried out. It was found that in some cases the persons housed in Rescue shelters were reluctant to leave the Rescue shelters, while in some other cases, the inmates have to be detained in the Rescue shelters against their wishes as it was found that sending them back to their original habitation was unsafe from the geological point of view.



This has resulted in the compulsory closure of the schools for days together, the, resulting in untold hardship to the students. Hence it was found necessary to construct rescue shelters. To begin with relief centers have been constructed at Udhagamandalam and Coonoor. On opening of a relief centre the fact should be intimated to the Superintendent of Police by the Co-ordinating-cum –controlling officer and to the next nearest Police Station by the Officer in-charge of the camp so that sufficient police personnel can be assigned for duty by the police department. Likewise the fact should also be reported to the District Medical Officer and District Health Officer by the co-ordination-cum-controlling officer and to the local officers by the camp officer so that regular visits of the camp by the Medical and Health staff could be arranged, say at least once a day.

Details of the High School and Higher Secondary Schools functioning in this District, and which are located in the flood affected area.

<u>Gudalur Panchayat Union</u>	<u>Phone Numbers</u>
1. Government Higher Secondary School, Devala.	265991
2. Government Higher Secondary School, Pandalur	220208
3. Government Higher Secondary School, Devarshola	222494
4. Government Higher Secondary School, Bitherkad	227028
5. Government High School, Ambalavayal.	224362
6. Government High School, Ambalamoola.	224336
7. Government Higher Secondary School, Erumad	---
8. Government Higher Secondary School, (Girls) Erumadu	---

Udhagamandalam Panchayat Union.

- |    |  |         |
|----|--|---------|
| 1. | Government Higher Secondary School, Thummanatty      | 2507762 |
| 2. | Government High School, Kodappamund.                 | ---     |
| 3. | Government High School, Kallakorai.                  | ---     |
| 4. | Government Higher Secondary School, Nanjanadu        | 2550209 |
| 5. | Government Higher Secondary School, Ithalar          | 2595873 |
| 6. | Government High School, Emerald.                     | ---     |
| 7. | Government Higher Secondary School, Kannerimanthanai | 2004740 |
| 8. | Government Higher Secondary School, Yedakkadu.       | 2509729 |
| 9. | Government Higher Secondary School, Manjoor          | 2509242 |

Government High School (Girls), Manjoor.

- |    |  |      |
|----|--|------|
| 1. | Government High School, Mullimalai.            | ---- |
| 2. | Government High School, Kiloor Kokkalada       | ---- |
| 3. | Government Higher Secondary School, Kinnakorai | ---- |

Kotagiri Panchayat Union

- |    |                                      |        |
|----|--------------------------------------|--------|
| 1. | Government High School, Kattabettu   | 279358 |
| 2. | Government High School, Kengarai     | ----   |
| 3. | Government High School, Konavakkarai | 275100 |

## Coonoor Panchayat Union

### I. Coonoor Town

- |    |  |         |
|----|--|---------|
| a. | Government Higher Secondary School, Coonoor            | ---     |
| b. | Shanthi Vijai Higher Secondary School, Coonoor         | 2207723 |
| c. | <b>St. Mary's</b> Higher Secondary School, Coonoor     | 2230527 |
| d. | St. Antony Higher Secondary School, Coonoor            | 2230556 |
| e. | Reach Matriculation High School, Coonoor               | 2206126 |
| f. | Stanes Higher Secondary School, Coonoor                | 2231186 |
| g. | Sarguru High School, Coonoor.                          | 2206063 |
| 2. | St. Anns (Girls) Higher Secondary School, Wellington.  | 2230515 |
| 3. | Brindavan Higher Secondary School, Wellington.         | 2230229 |
| 4. | Cordite Factory Higher Secondary School, Aruvankadu    | 2203020 |
| 5. | Government Higher Secondary School, Hubathalai.        | ----    |
| 6. | Government Higher Secondary School (Girls), Hubathalai | ----    |
| 7. | C.S.I. High School, Nonsuch.                           | 2281234 |
| 8. | Government High School, Hulical.                       | 2281330 |
| 9. | Government High School, Thoothoormattam.               | 2285315 |

As mentioned in the forgoing para, there was a tendency among the flood victims for overstaying in the relief camps under some pretext or other. This leads not only to financial implications but also causes unnecessary servants and also affects their normal work. Hence some method has to be devised to check this tendency. The

Co-ordinating – cum – controlling officer should study the situation by himself or depute some responsible Officer to examine the issue in detail and then arrive at a decision as to whether the flood victims are to be retained in the camp or not. If relief camps are to be continued for a longer period, necessary alternate arrangements should be made to avoid dislocation to the studies of the students.

The important points in the District plan are incorporated in this contingency plan. The officers who are connected with rescue operations are requested to go through the plans of the District Officers for supplementing the instructions contained in this plan.

## **Chapter 5 : Prevention and Mitigation Measures**

### **MITIGATION MEASURES UNDERTAKEN :**

#### **5.1 LANDSLIDES AND REMEDIAL MEASURES.**

##### **(A) CAUSES OF LANDSLIDES :**

Landslides occur due to the action of water during and after rains in an area, the geophysical balance of which has been disturbed. It has been the contention of many that ecological balance of the district has been distributed considerably on account of large scale clearing of forest and also due to encroachments on steep hills, banks of the channels and wrong methods of cultivation under taken on the hills and slopes without adopting Soil Conservation Measures.

#### **5.2 AREAS IDENTIFIED AS WEAK ZONES :**

Due to heavy rain during November 1978 and 1979, there had been numerous landslides, slips and road blocks in Udthagamandalam, Coonoor and Kotagiri taluks of this district. There had been landslides on the Calicut-Vythiri-Gudalur road, in few places. The number of landslides, slips and road blocks during last year's North East Monsoon was much more than that of 1978. The emergence of cracks in the lands as well as on the walls of the buildings and sinking of areas were a peculiar phenomena during floods. The following e locations have been identified as weak zones :-

##### **I. COONOOR TALUK :**

- i) Adar Estate in Burliar Village.
- ii) Alakkari Estate in Yedappalli Village.
- iii) Aruvankadu to Runnymade Railway Station (Soil Slips) in the Highways and other areas).

- iv) Barlows road at KM 0/1.
- v) Coonoor – Hulical road at KM 0/2, 0/4, 0/8 and ¼.
- vi) Coonoor – Kotagiri road at KM 3/10, and 5/4.
- vii) Coonoor-Kundah road at KM 3/10, 4/2, 4/10 and 5/2.
- viii) Coonoor-Wellington road at KM 0 to 1/0.
- ix) Erinchimedu in Hubbathalai Village.
- x) Ezhe acre area in Hubathalai Village.
- xi) Harewood.
- xii) Karadipallam in Coonoor Town.
- xiii) Katery – Yellanalli road at KM 7/6 and 8/8.
- xiv) Nagapattinam – Gudalur – Mysore road at KM 412/4, 412/6, 412/8, 413/6, 415/2, 416/6, 426/8 & 427/10.
- xv) Runnymade to Marappalam (Rock falls).
- xvi) Selas in Ketty Village.
- xvii) Udhagamandalam – Coonoor old road at KM 7/6.
- xviii) Vannarpet in Coonoor Town.
- xix) Vasampallam in Coonoor Town.
- xx) Vazhaithottam in Hubathalai Village.
- xxi) (Near) Yedapalli on the Coonoor-kotagiri road.

#### **GUDALUR TALUK :**

- i) Calicut Vythiri Gudalur road, before Nadugani and beyond Ponnur and Devala.

In the year 1962 during South West Monsoon period, there was a big land-slide at Cherangode in Cherangode Village. Further, in the same year and

subsequently there had been sinking of land on Nellakottah Bitherkad road at Sussex. This is also a Vulnerable place.

## **2. KOTAGIRI TALUK :**

- i) Bebban in Naduhatty.
- ii) Bureside Estate in Konavakerai.
- iii) (Area around) Catherine falls in Jackanarai village.
- iv) Deepdale Estate areas in Konavakarai village.
- v) Donnington area in Kotagiri Village.
- vi) Kotagiri-Mettupalayam Road at KM 7/10 (Gottacombai area).
- vii) Jackanarai in Jeckanarai Village.
- viii) Kunjapanai area in Jackanarai Village.
- ix) Ducky valley Estate areas in Konavakarai village.
- x) Mullikorai in Jegathala Village.
- xi) Uyilatti in Naduhatty village.

## **4. UDHAGAMANDALAM TALUK :**

- i) Cinchona Plantations in Dodabetta.
- ii) Carrington – Kinnakorai road at KM 26/2
- iii) Coonoor-Kundah road at KM 25/6 and 26/2
- iv) Dunsandle Estate.
- v) Dhobikhana between Lovedale and Manjanakorai.
- vi) Elk Hill.
- vii) Gorishola.

- viii) Kallatti – Masinagudi road between hairpin bends 31 and 33.
- ix) KM 4 from the junction of 1/3 hairpin bend on the Udhagamandalam – Dodabetta road on the smaller road towards the direction of Thalayattimund.
- x) Kodappamund.
- xi) Kookkal.
- xii) Kundah – Melkundah road at KM 1/6.
- xiii) Manjoor – Melkundah road at KM 2/8. (Doddacombai).
- xiv) St. Mary's Hill.
- xv) Thaishola road at KM 5/4.
- xvi) Udhagamandalam – Kelso road, at KM 3/2.
- xvii) Udhagamandalam Nelacombai road at KM 16/10 and 17/2.
- xviii) Udhagamandalam – Kotagiri road at KM 12/4, 12/10 and 13/10.



## CHAPTER 6

### 6. ROLE AND ACTION PLAN OF VARIOUS DEPARTMENTS

Each and every departments has been given specific role to play during the natural calamities

#### 6.1 Revenue Department.

Sl. No	Name of the Department	On receipt of flood warning message from the Metrological Department or Government		On occurrence of flood, landslides or any other kind of natural calamity		Restoration after the Calamity.	
(1)	(2)	(3)		(4)		(5)	
	Revenue	i.	To receive the warning of threatened calamities from the Metrological Department and Government and communicating it to various officers mentioned in Annexure-XI and communication posts listed out in Annexure XII	i.	To rescue the people living in the areas affected by floods and landslides or any other kind of natural calamity by evacuating and advising them to go to Rescue shelters or other safer places. If the people are reluctant to vacate the place they should be persuaded to do so and if forcing is found necessary it should be restored to	i.	Detailed assessment of the damages caused to the properties and grant of assistance to the persons eligible
		ii	To alert the Village Officers and other executive staff to be vigilant, and also arrange	ii	Running of relief camps	ii	Azmoish of the lands affected

			listening watch to further warnings in All India Radio				
		iii	To alert the flood duty officers of various depts., to meet at Regional Head Qrts., to chalk out plan of action in case of necessary	iii	Supply of flood to the inmates of the relief camps	iii	Sending detailed report regarding the damages caused due to natural calamity to the Government in Revenue Department Relief Commissione r and to Government.
		iv	To alert the public about the threatened natural calamity, and to keep a close watch and advise the people living in vulnerable areas to be ready to move to the rescue shelters or other safer places if necessity arises	iv	Enumeration of the people affected in each locality	i v	Sending detailed repot regarding the amount required for restoration, to Govt of Revenue Dept., and Heads of Department as detailed in para 19.04
		v	To patrol the areas susceptible to floods and landslides, and also to watch the water level in Udhagamandala	v	To arrange supply of clothes and blankets to the inmates of the Relief camps through voluntary	v	Gathering particulars of damages caused to plantations due to floods and

			m channel Coonoor river, Kundah river, Kateri river etc., and to take appropriate action in case the water level raises to the dangerous level		organization		landslides
		vi	To inform the voluntary organizations about the threatened natural calamity and to meet at the respective centers and extent their help in case of necessity	vi	Grant of cash doles to the affected persons	v i	
		vii	To keep the rescue shelters ready for occupation if necessity arises	vii	To ensure supply of essential articles such as rice other grains, dhal, edible oil, milk powder, baby foods, medicines, etc., to the areas cut off due to floods and landslides		
		vii i	To ensure sufficient stock of flood and other essential articles	vii i	To warn the persons living on the banks of the channels to shift them to higher places whenever information about the spillage in the dams is received from the		

					Electricity Department		
		ix	To keep ready the kithens for use if necessity warrants	ix	To arrange supply of tents and tarpaulins for providing temporary shelters		
		x	To keep ready the vehicles for immediate use	x	Photographic coverage of the areas affected by floods and land slides and also of the damaged buildings, etc, in co-ordination with the Personal Assistant (I & PR), to the Collector, Udhagamandalam		
		xi	To keep ready the flood stock materials required to be stored as per Annexure VIII(g) and also the packets for supplying food articles to the affected persons affected	xi	Supply of 30kgs. of rice, 1-litre of Kerosene (if there is failure of electricity for more than 72 hours) one set of clothing each consisting one dhothi and one saree per family in accordance with the instructions contained in Chapter 16 or according to the Government		

					order in force at that time, when the victims leave the Relief camps.		
--	--	--	--	--	---	--	--

## **6.2 Police Department**

	Police	I	To keep the wireless sets and vehicles in good condition	i	Rescue operation such as saving the lives of the persons trapped in partly or fully collapsed buildings by rapidly extricting them underneath and debris, branches of trees, etc and rendering first and wherever necessary and sending the injured for further medical attention	I	Sending detailed report regarding the damages caused to the buildings under the control of the Department to the Collector and Director General of Police.
		ii	To keep ready the flood stock materials mentioned in Annexure VIII for use in case of necessity	ii	To recover the dead from collapsed or seriously damaged buildings or underneath the landslips.		
		iii	To convey the warnings of threatened calamities received from the Meteorological Department and Government to the Collector's Office.	iii	To take immediate and necessary steps for temporary support or demolition of damaged structures where collapse may endanger life or obstruct traffic in an important road or		

					hinder the rescue work in any other way		
		iv	To convey the message received from the Collectorate to various flood duty officers and also reports from such officers to the Collectorate	iv	To cut off the supplies of water, gas, electricity etc., from the damaged buildings or from the affected places with the help of the officials of concerned departments		

		v	To post a Police constable with a motor cycle in the bus stand at Gudalur during June to August and in the bus-stands at Udthagamandalam, Coonoor and Kotagiri during October to December to receive the reports on flood damages sent by the Village Officers and the Panchayat Union School Teachers through the S.T.C. drivers and hand over them to the concerned Officers.	v	To maintain law and order in the affected locality		
		vii	To patrol the areas susceptible to	vii	Pitching of tents for providing		

			floods and landslides		temporary shelters		
		viii	To alert the residents of the areas prone to floods and landslides to be vigilant and ready to move to the rescue shelters in case of necessity. To extent necessary help to the needy to go to the rescue shelters or to other safer places. If the people are reluctant to leave the place, they should be forced to do so.	viii	To warn the persons living on the bunks of the Channels to shift to higher places whenever information about spillage in the dam is received from the Electricity department		
		ix	To patrol the evacuated areas to protect the properties of evacuees.				

### **6.3 Fire and Rescue Services Department.**

	Fire and Rescue services Department		To keep the men, vehicles, rescuer equipments and uniforms for operating services ready for services ready for operation in case of necessity	i	Rescue operations such as saving the lives of the persons trapped in partly or fully collapsed buildings by rapidly extricating them under neath the debris, branches of trees, etc., and rendering first aid		
--	-------------------------------------	--	---	---	---	--	--

					wherever necessary and sending the injured for further medical attention		
				ii	Recovering the dead from collapsed or seriously damaged buildings or underneath the land slips		
				iii	Taking immediate and necessary steps for temporary support or demolition of damaged structure where collapse may endanger life or obstruct traffic in an important road or under the rescue work in any other way.		
				iv	Cutting of the supplies of water gas, electricity etc., from the damaged building or from the affected places with the help of the officials of the concerned department		

#### 6.4 Rural Development Department



Rural Development Department	i	To alert the flood duty officers of the Panchayat Unions and Panchayats to be present in the Offices on short notice in case of necessity	i	To evacuate the people living in the areas affected by floods and landslides or any other kind of natural calamity by sending Rescue and Relief operation Teams as noted in Annexure XVI	i	Restoration of all Panchayat and Panchayat Union Roads in consultation with H& RW. Dept. wherever necessary
	ii	To keep the vehicles and flood stock materials ready for use if necessity warrants	ii	To warn the persons living on banks of the channels to shift to higher places whenever information about the spillage in the dams, is received from the Electricity Department		
	iii	To alert the residents of low lying and vulnerable areas about the threatened natural calamity and to keep a close watch and advice the people to be ready to move to the rescue shelters or other safer places in case of necessity	iii	To recover the dead or injured from collapsed of seriously damaged buildings or underneath the landslips		

		iv	Ensure the availability of the persons in charge of the Panchayat Union Schools selected as Relief Centres, with keys of the buildings	iv	To restore the water supply		

		v	To patrol the areas prone to floods and landslides	v	To clear the road blocks in Panchayat and Panchayat Union roads		
		vi	Health and Sanitation				

### **6.5 Public Works Department**

	Public works Department	i	To alert the officers and executive staff to be vigilant	i	To open the sluice of Udhagamandalam lake to drain the water in case of necessity	i	Repairs to the buildings under the control of the Public works Department.
		ii	To keep ready the vehicles and also the flood stock materials mentioned in Annexure VIII (e)	ii	Sending of Rescue and Relief Operation teams as detailed in Annexure XVI	ii	Repairs to the roads belonging to the Public Works Department

		iii	Patrolling the areas prone to floods mentioned in Annexue VII(a)				
		iv	Checking the channels 100% for ensuring proper draining				

### **6.6 Highways Department.**

	Highways	i	To alert the officers and executive staff to be vigilant	i	To recover the dead or injured from the debris	i	Overall responsibility in repairing and restoring of all roads in the district, including those of local bodies and specific responsibility of all Govt. roads and special responsibility of all major roads where buses ply.
		ii	To keep the vehicles and also the flood stock materials mentioned in Annexure-VIII(a) ready for use	ii	Clearance of road blocks	ii	Repairs to the building under the control of the H.W. Dept.
		iii	Checking the drains 100% for ensuring proper draining				

## 6.7 Civil Supplies Department

		i	To ensure sufficient stock of flood and other essential articles	i	To warn the persons living on the banks of the channels to shift to higher places whenever information about the spillage in the dams is received from the Electricity Department		
		ii	To keep ready the kitchens for use if necessity warrants	ii	To arrange supply of tents and tarpaulins for providing temporary shelters		
		iii	To keep ready the vehicles for immediate use	iii	Photographic coverage of the areas affected by floods and land slides and also of the damaged buildings, etc, in co-ordination with the Personal Assistant (I & PR), to the Collector, Udhagamandalam		
		iv	To keep ready the flood stock materials required to be stored as per Annexure VIII(g)	ivi	Supply of 30kgs. of rice, 1-litre of Kerosene (if there is failure of electricity for more		

			and also the packets for supplying food articles to the affected persons		than 72 hours) one set of clothing each consisting one dhothi and one saree per family in accordance with the instructions contained in Chapter 16 or according to the Government order in force at that time, when the victims leave the Relief camps.	
		V	Any other precautionary measures considered necessary including the evacuation, depending upon the gravity of the natural calamity anticipated in the area likely to be affected.			

### **6.8 Agriculture Department.**

	Horticulture and Plantation Crops.	i	To keep ready the vehicles, bulldozers loaders, etc., to press into use in case of necessity	i	To spare the vehicles, bulldozers, loaders etc., to Highways department	i	Supply of seeds, seedling V.P.Clones and fertilizers to the affected agriculturists according to the Govt. orders in force at that time.
--	------------------------------------	---	--	---	---	---	--

		ii	To keep ready the rock blasting unit to press into action if necessity warrants	ii	Rock blasting unit to swing into action if required	ii	Reclaiming of sandcast lands
				iii	To assess the damages caused to crops	iii	Construction of revetments and removal of silt in the wells
				iv	To assess the details of sand cast lands		

### **6.9 Medical and Public Health Department.**

	Medical and Public Health Department	i	To alert the flood duty officers to be vigilant and available on short notice	i	Despatch of Health teams with medicines to the affected places as noted in Annexure XVIII		
		ii	To keep ready the vehicles, medicines, milk powder, Tent, sanitation equipments etc., for dispatch in case of necessity	ii	Render first aid on the spot and provide transport by structures or emergency transport methods.		
				iii	Ambulance Service.		
				iv	provide first aid posts, Mobile Units to relieve congestion in hospitals		
				v.	Mobile surgical units to provide surgical facilities		

					where which facilities are deficient.		
				vi	Deputation of the nearest Medical Officer to visit the Relief Camp daily to check the health condition of the inmates.		Cooperate with the district administration for all rehabilitation work

#### **6.10 Animal Husbandry Department.**

	Animal Husbandry	i	To keep ready the equipments and medicines for emergency relief works	i	To make arrangements for transport and treatment of injured animals and disposal of dead ones		
		ii	To inform the S.P.C.A. about the threatened calamity	ii	Devising measures for preventing spread of diseases among milch animals		
				iii	Ensuring supply of fodder		
				iv	Arranging the return of the animals to the owners after the emergency cases (Please also see Chapter No.13)		Cooperate with the district administration for all rehabilitation work

### 6.11 Transport Department

	Transport Department	i	To ensure the availability of private lorries to press into action in case of necessity	i	Dispatching of required no. of private lorries on requisition from the flood duty officers	Cooperate with the district administration for all rehabilitation work
--	----------------------	---	---	---	--	--

### 6.12 Education Department

	Education Department.		To ensure whether the students conducted at school and the students are aware what has to be done at the time of disaster		See whether the students are safe in the schools and handed over to the parents safely.  Schools are also clasified as the safe shelter for the public to stay.	Cooperate with the district administration for all rehabilitation work
--	-----------------------	--	---	--	---	--

### 6.13 NCC,NRC & Home Guards.

	NCC & Home Guards.		Patrolling the areas prone to floods mentioned in Annexue VII(a)		Get into immediate relief work	Cooperate with the district administration
--	--------------------	--	--	--	--------------------------------	--



						for all rehabilitation work
--	--	--	--	--	--	-----------------------------

#### 6.14 Defence Personnel.

	Defense Personnel.		To keep ready the equipments and medicines for emergency relief works. To keep ready all kind of vehicles and relief materials for action		Rock blasting unit to swing into action if required	Cooperate with the district administration for all rehabilitation work
--	--------------------	--	---	--	---	--

## CHAPTER 7

### SAFE SHELTER INVENTORY AND STOCK

#### LIST OF SCHOOL BUILDINGS THAT CAN BE USED AS TEMPORARY SHELTERS AT THE TIME OF FLOODS/LAND SLIDES HAVE BEEN IDENTIFIED BLOCK WISE

##### 7.1 Coonoor Block : Safe Shelters

Name Of the Panchayath: Bandishola Panchayat					
Name of the Place/ Village	Name of the Building	Latitude N	Longitude E	Approximate Persons could be accommodated	Facilities available Water/ Electricity/ Toilet / Kitchen
Salada mattam	Community Hall	11°21'40.4"	076°49'40.9"	50	EW
Bandi Sholai	Gov.Middle School	11°22'27.5"	076°49'05.6"	100	EWKT

Name Of the Panchayath: Hubathalai Panchayat					
Name of the Place/ Village	Name of the Building	Latitude N	Longitude E	Approximate Persons could be accommodated	Facilities available Water/ Electricity/ Toilet / Kitchen

Indra Nagar	Community Hall	11°21'16.8"	076°46'11.8"	20	WTK
Kannan Nagar	Community Hall	11°21'29.3"	076°46'19.2"	100	EWTK
Chinna Hubathalai	Community Hall	11°21'28.2"	076°46'07.5"	50	EWTK
Periya Hubathalai	Community Hall	11°21'35.0"	076°45'54.7"	50	EWTK
Gov. Girls. Hig. Sec. School	Gov. Girls. Hig. Sec. school	11°21'35.9"	076°45'55.3"	20	EWTK
Ganthi Nagar	Community Hall	11°21'31.1"	076°45'55.3"	20	EWTK
Hubathalai	Gov. Girls. Hig. Sec. school	11°21'28.6"	076°45'53.5"	200	EWTK
Old Aruvankado	Village Uplilt Primary School	11°22'06.6"	076°45'16.0"	50	EWTK
Chinna Pikkati	Community Hall	11°22'06.7"	076°45'16.0"	50	EWTK
Bikkati Corner	Community Hall	11°22'16.8"	076°45'20.3"	50	EWTK
Karadi Pallam	Community Hall	11°21'27.8"	076°45'06.1"	10	EWTK
Vasamballam	Community Hall	11°20'54.8"	076°46'27.1"	30	EWTK
Karimara hatti	Community Hall	11°20'19.9"	076°46'25.7"	30	EWTK
Karimara hatti	Community Hall	11°20'20.4"	076°46'23.3"	40	EWTK
Stanly park	Primary School	11°20'48.1"	076°46'24.3"	30	EWTK
Palathottam	Community Hall	11°21'04.3"	076°46'21.2"	100	EWTK
Kurinji Nagar	Community Hall	11°21'07.7"	076°46'46.5"	50	EWTK
Chinna Karumbalam	Community Hall	11°20'01.7"	076°46'02.8"	20	EWTK
Chinna Karumbalam	Primary school	11°20'06.1"	076°45'56.9"	20	

Name Of the Panchayath: Burliar Panchayat

Name of the Place/ Village	Name of the Building	Latitude N	Longitude E	Approximate Persons could be accommodated	Facilities available Water/ Electricity/ Toilet / Kitchen
Marapalam	Gov. primary School	11°20'07.0"	076°49'16.4"	30	EWTK
Burliyar	Gov. primary School	11°20'07.2"	076°49'16.4"	100	EWTK
Burliyar	Gov. Nursary School	11°20'08.2"	076°49'16.4"	50	EWTK
Adderly	Gov. primary School	11°21'34.0"	076°51'25.0"	50	EWTK
Adderly Muthi Thottam	Gov. primary School	11°21'43.6"	076°50'00.2"	30	EWTK
Karancy	Community Hall	11°21'33.7"	076°49'15.9"	50	EWTK
Singana	Gov. primary School	11°20'44.3"	076°49'50.2"	30	EWTK
Kodamalai Halti	Community Hall	11°21'48.4"	076°49'45.5"	50	EWTK
Kodamalai Hosati	Community Hall	11°22'10.3"	076°49'49.8"	20	EWTK
Kodamalai Halti	Gov. primary School	11°21'43.7"	076°49'49.8"	100	EWTK
Iyyappan Kolony	Community Hall	11°21'38.7"	076°49'54.7"	50	EWTK
Gurancy	Gov. Middle School	11°21'39.1"	076°49'57.9"	200	TKEW

Name Of the Panchayath: Melur Panchayat					
Name of the Place/ Village	Name of the Building	Latitude N	Longitude E	Approximate Persons could be accommodated	Facilities available Water/ Electricity/ Toilet / Kitchen
Kasolai	Primary School	11°19'04.0"	076°46'24.0"	40	EWTK
Bellada	Community Hall	11°19'04.0"	076°46'24.0"	40	EWTK
Arkuchi	Community Hall	11°19'04.0"	076°46'24.0"	30	EWTK
Arkuchi	Primary School	11°17'56.7"	076°42'07.3"	100	EWTK
Arkuchi	Gov.Hr.Sec.School	11°17'56.4"	076°42'11.1"	200	EWTK
Neiyatti	Community Hall	11°18'06.9"	076°42'27.7"	50	EWTK
Mel Osati	Community Hall	11°17'46.0"	076°42'17.6"	50	EWTK
Keel Osatti	Community Hall	11°17'47.2"	076°42'15.8"	50	EWTK
Araihatti	Community Hall	11°17'34.1"	076°43'02.2"	50	EWTK
Araihatti	Community Hall	11°17'27.7"	076°43'09.9"	100	EWTK
Thuthurmattam	Community Hall	11°17'10.9"	076°43'57.1"	50	EWTK
Mahalinga Colony	Community Hall	11°17'27.3"	076°43'45.7"	20	EWTK
Mahalinga Colony	Gov.Middle.School	11°17'24.4"	076°43'45.1"	100	EWTK
Kola Kombai	C.S.I. Middle School	11°17'18.5"	076°44'32.4"	100	EWTK
Kola Kombai	Gov.High School	11°16'55.8"	076°44'15.3"	200	EWTK
Manar	Gov.Hostel	11°16'56.9"	076°44'51.4"	100	EWTK
Palaniyappa Lease	Community Hall	11°15'31.3"	076°44'18.0"	50	EWTK
Moopar Kadu	Community Hall	11°15'38.3"	076°44'03.4"	50	EWTK
Neducal Combai	Primary School	11°14'48.8"	076°43'46.1"	20	EWTK
Neducal Combai	Community Hall	11°16'13.6"	076°42'08.1"	20	EWTK
	Community Hall	11°16'33.3"	076°42'07.5"	20	EWTK
Manja Kombai	Community Hall	11°17'10.3"	076°41'30.7"	200	EWTK
Hallattanai	Community Hall	11°17'18.9"	076°41'45.9"	100	EWTK
Melur	Community Hall	11°17'47.3"	076°41'52.8"	20	EWTK
Melur	Gov.Middle School	11°17'56.2"	076°41'51.7"	200	EWTK

Name Of the Panchayath: Yedapalli Panchayat					
Name of the Place/ Village	Name of the Building	Latitude N	Longitude E	Approximate Persons could be accommodated	Facilities available  Water/ Electricity / Toilet / Kitchen
Yedappalli	Gov.Hig.Sec.School	11'22'46.3"	076'48'39.3"	300	WETK
Yedappalli	Community Hall	11'22'49.6"	076'48'34.7"	50	EWTK
Yedappalli	Gov.Hig.Sec.School	11'22'46.1"	076'48'34.3"	100	EWTK
Yedappalli	Gov.Primary School	11'22'45.9"	076'48'33.4"	50	EWTK
Arakombai	Community Hall	11'22'43.2"	076'48'28.4"	50	EWTK
Ilithonai	Community Hall	11'23'09.2"	076'48'38.3"	50	EW
Indra Nagar	Gov.Middle School	11'23'10.2"	076'48'31.2"	100	EWTK
Anniyada	Community Hall	11'23'12.5"	076'48'28.6"	50	EK

## 7.2 Ooty Block: Safe Shelters

Name Of the Panchayath: Balacola Panchayat					
Name of the Place/ Village	Name of the Building	Latitude N	Longitude E	Approximate Persons could be accommodated	Facilities available Water/ Electricity/ Toilet / Kitchen
Muthugula	Community Hal	11'27'51.4"	076'40'31.8"	100	Ewk
Balacola	Gov.Primary School	11'20'20.5"	076'40'42.1"	300	EWKT
Meekeri	Gov.primary School	11'20'00.9"	076'40'20.3"	200	EWKT
Kathadimattam	Gov.hig.sec.School	11'19'40.0"	076'41'03.6"	800	EWKT
Devarsolai	Gov.Primary School	11'19'11.0"	076'41'25.8"	300	EWKT
Kothiben	Community Hall	11'17'32.9"	076'40'53.6"	50	Ew
Kokalada	Gov.Hig.School	11'16'59.02"	076'40'41.2"	500	EWKT
Denad	Gov.Primary.schoo	11'16'58.8"	076'40'24.0"	200	EWKT

Name Of the Panchayath: Dottabetta Panchayat					
Name of the Place/ Village	Name of the Building	Latitude N	Longitude E	Approximate Persons could be accommodated	Facilities available Water/ Electricity/ Toilet / Kitchen
Odaikadu	Community Hal	11'26'47.8"	076'42'16.1"	50	Ewk
Marlimundu	Gov.Middle School	11'28'43.7"	076'44'22.1"	200	EWKT
Chinna Coonoor	Community Hall	11'28'46.6"	076'40'25.0"	100	W
Cinna Coonoor	Primary School	11'28'39.5"	076'40'23.1"	200	EWKT
Adasolai	Govt Middle School	11'26'22.5"	076'43'00.6"	300	EWKT
Pudumanandu	Gov.Primary School	11'25'59.6"	076'42'27.8"	200	EWKT

Name Of the Panchayath: Ebbanadu Panchayat					
Name of the Place/ Village	Name of the Building	Latitude N	Longitude E	Approximate Persons could be accommodated	Facilities available Water/ Electricity/ Toilet / Kitchen
Kengamudi	Community Hall	11'29'18.4"	076'46'32.9"	100	EWKT
Kengamudi	Community Hall	11'29'15.4"	076'46'35.0"	100	EWKT
Koranur	Community Hall	11'29'06.5"	076'46'52.8"	50	EWKT
Kenga Mudi	Primary School	11'29'15.0"	076'46'36.2"	200	EWKT

Kodhu Mudi	Primary School	11'27'54.2"	076'45'56.5"	300	EWKT
Kodhu Mudi	Community Hall	11'27'54.4"	076'45'52.3"	300	EWKT
Morakutti	Primary School	11'28'31.8"	076'46'10.0"	200	EWKT
Ebbanadu	Community Hall	11'29'28.3"	076'46'10.7"	100	EWKT
Ebbanadu	Primary School	11'29'29.5"	076'46'10.8"	200	EWKT
Ebbanadu	High School	11'29'35.3"	076'45'59.5"	500	EWKT

Name Of the Panchayath: Hullatti Panchayat.					
Danad	Community Hall	11'17'03.0"	076'40'19.4"	100	EWk
Kavaratti	Community Hall	11'27'20.9"	076'41'25.9"	30	Wk
Kavaratti	Gov.Primary School	11'27'20.9"	076'41'28.2"	300	WKTE
Kallatti	Community Hall	11'27'35.1"	076'41'06.8"	100	EW
Kallatti	Gov.Primary School	11'27'37.3"	076'40'59.9"	200	EWKT
Ekoni	Gov.Middle school	11'27'56.4"	076'41'10.5"	300	EWKT
Thatteneri	Community Hall	11'28'02.6"	076'41'21.9"	50	EW
Hullathi	Community Hall	11'28'34.6"	076'41'38.3"	50	Ew
Hullathi	Gov.Middle School	11'28'34.2"	076'41'48.9"	500	Ewkt
Mellur	Gov.Primary School	11'28'17.1"	076'41'49.3"	200	EWKT
Thalaikundha	Gov.Primary	11'27'00.5"	076'40'34.8"	200	EWKT



	School				
Alagarmalai	Community Hall	11'27'28.8"	076'40'43.0"	50	EW
Sholada	Community Hall	11'27'51.5"	076'40'44.0"	100	EWK
Sholada	Gov.Middle School	11'27'50.8"	076'40'32.2"	500	EWKT

Name Of the Panchayath: Ithalar Panchayat					
Sunendra Nagar	Gov.High School	11'19'15.9"	076'37'29.7"	800	EWKT
Priyar Nagar	Community Hall	11'19'25.6"	076'37'33.9"	30	W
Kothakandi mattam	Community Hall	11'19'23.1"	076'37'51.6"	50	W
Belithala	Gov.Primary School	11'19'13.4"	076'38'21.4"	200	EWKT
Belithala	Community Hall	11'19'13.4"	076'38'21.4"	50	EW
Poorthi	Community hall	11;20'40.4"	076'37'44.2"	50	EWK
Ithalar	Gov.hig.Sec.School	11'20'27'.1"	076'38'14.8"	1000	EWKT
Bembatti	Gov.Primary Sch	11'19'34.7"	076'38'51.6"	200	EWKT
Bembatti	Community Hall	11'19'33.2"	076'38'50.5"	100	EWK
Porthiyada	Community Hall	11'21'09.6"	076'37'53.8"	100	Ew
Porthiyada	Gov.Primary Schol	11'21'09.6"	076'37'53.8"	500	EWKT
Ithalar	Community Hall	11'20'29.7"	076'38'23.1"	100	EWK
Hosatti	Community Hall	11'21'57.7"	076'40'17.5"	500	K
Kallakorai	Gov.HigSchool	11'21'49.9"	076'40'02.2"	500	Eekt

Name Of the Panchayath: Kadanadu Panchayat					
Name of the Place/ Village	Name of the Building	Latitude N	Longitude E	Approximate Persons could be accommodated	Facilities available Water/ Electricity/ Toilet / Kitchen
Thavani	Hr.Sec.School	11'27'17.4"	076'42'04.6"	500	EWKT
Thavani	Primary School	11'27'16.1"	076'42'05.0"	200	EWKT
Thavani	Community Hall	11'27'15.4"	076'42'03.2"	100	EWKT
Jakalorai	Community Hall	11'27'20.3"	076'41'42.5"	100	EWKT
Odayaratty	Community Hall	11'28'40.7"	076'43'00.6"	100	EWKT
Odayaratty	Primary School	11'28'43.2"	076'43'02.6"	200	EWKT
Mothakombai	Community Hall	11'29'03.3"	076'43'50.8"	100	EWKT
Benthatti	Community Hall	11'28'57.0"	076'43'40.1"	100	EWKT
Benthatti	Primary School	11'28'56.3"	076'44'00.5"	200	EWKT
Chinna Coonoor	High School	11'28'52.5"	076'44'14.6"	500	EWKT
Chinna Coonoor	Community Hall	11'28'53.6"	076'44'20.7"	100	EWKT
Kookalada	Community Hall	11'28'33.1"	076'44'23.9"	100	EWKT
Kangal	Community Hall	11'28'34.5"	076'44'16.1"	100	EWKT
Kadanad	Community Hall	11'27'42.4"	076'43'04.9"	100	EWKT
Kavilorai	Primary School	11'27'56.7"	076'42'42.6"	100	EWKT

Kavilorai	Community Hall	11'28'22.7"	076'44'08.9"	100	EWKT
Mavukal	Community Hall	11'27'49.9"	076'42'48.9"	100	EWKT
Kadanad	Primary School	11'27'34.1"	076'42'59.9"	100	EWKT
Kadanad	High School	11'27'30.2"	076'42'56.6	500	EWKT

Name Of the Panchayath: Kakuchi Panchayat					
Kanakombai	Gov.Primary School	11'26'27.5"	076'46'30.3"	50	EWK
Doddanni	Community Hall	11'26'48.7"	076'47'15.8"	50	KW
Doddanni	Gov.Primary School	11'26'53.2"	076'47'24.8"	300	EWKT
Thirichikadi	Gov.Primary School	11'27'22.2"	076'47'01.4"	300	EWKT
Periyar Nagar	Community Hall	11'27'31.3"	076'46'58.5"	200	EKW
Ajjoor	Gov.Primary Schol	11'26'47.3"	076'47'41.5"	100	EKWE
Ajjoor	Community Hall	11'26'47.3"	076'47'41.5"	200	EKW
Kakkachi	Gov.Hig        Sec School	11'27'07.9"	076'48'09.9"	1000	EWKT
Banahatty	Community Hall	11'26'23.6"	076'47'49.2"	100	Ek
Banahatty	Gov.Primary School	11'26'23.6"	076'47'49.2"	50	EKW
Kalinga Natti	Community Hall	11'25'53.8"	076'47'27.8"	100	EKW
Bikamanahatty	Community Hall	11'25'48.4"	076'47'24.8"	100	EWK
T.ManiHatty	Gov.Middle School	11'25'27.4"	076'47'13.7"	500	EWKT

Name Of the Panchayath: MelKundha Panchayat					
Hiriya Segai	Gov.Primary School	11°13'42.2"	076°40'52.1"	50	WETK
Kamaraj Nagar	Community Hall	11°13'27.7"	076°40'29.3"	50	
Kinnakonai	Gov.Hig Sec School	11°13'09.3"	076°39'49.7"	1000	WETK
Kinnakkorai Hada	Community Hall	11°13'00.6"	076°39'41.9"	100	Ew
Kinnakkorai Melur	Community Hall	11°13'22.2"	076°39'53.0"	100	EWK
Kinnakkorai Bazzer	Gov.Primary School	11°13'09.3"	076°39'49.7"	100	EWKT
Koormiya Puram	Community hall	11°14'49.7"	076°37'50.7"	50	EWK
Koormiya Puram	Gov.Middle School	11°14'52.7"	076°37'51.5"	500	EWKT

Name Of the Panchayath: Mulligoor Panchayat.					
Name of the Place/ Village	Name of the Building	Latitude  N	Longitude  E	Approximate Persons could be accommodated	Facilities available  Water/ Electricity/ Toilet / Kitchen
Mulligoor	Gov.Middle School	11°16'48.5"	076°37'07.1"	500	WKET`
Mulligoor	Community Hall	11°16'49.5"	076°37'07.6"	200	WKE
Ghandhi Kandi	Gov.Primary School	11°18'25'.2"	076°37'21.5"	200	WKE

Gandhi Kandi	Community Hall	11'18'29.1"	076'37'22.4"	100	EKW
New Attu Boil	Community Hall	11'18'23.8"	076'37'02.2"	50	EWK
Indra Nagar	Gov.Middle School	11'18'49.6"	076'37'49.7"	300	EWKT

Name Of the Panchayath: Nanjanadu Panchayat					
Kappathorai	Gov.Primary School	11'22'01.8"	076'39'20.8"	50	EWKT
Moddorai	Community Hall	11'21'55.2"	076'39'11.5"	50	EWK
VPN Clony	Gov.Hig Sec School	11'21'39.7"	076'38'55.8"	1000	EWKT
Koil Karai	Community Hall	11'21'44.4"	076'38'13."	50	EW
Ammanatty	Community Hall	11'2'02.8"	076'38'24.0"	50	EW
Nanja Nadu	Gov.Primary School	11'22'00.8"	076'38'43.2"	500	EWK
Nanja Nadu	Community Hall	11'21;59.0"	076'38'30.7"	200	EWKT
Kunuthukuli	Gov.Middle School	11'23'21.4"	076'38'36.3"	500	EWKT
Bengachickal	Community Hall	11'22'29.3"	076'39'01.0"	100	EWK
KillKavatty	Gov.Middle School	11'22'46.9"	076'39'55.7"	500	EWKT
KillKavatty	Community Hall	11'22'47.3"	076'39'53.0"	100	EWKT

Name Of the Panchayath: Thummanatti Panchayat					
Gunda Cappai	Community Hall	11°25'11.3"	076°44'57.2"	50	EWK
Gunda Chappai	Gov.Hr.Sec.School	11°25'35.3"	076°45'05.0"	1000	EWKT
Thummanatti	Community Hall	11°25'43.1"	076°45'32.2"	200	EWKT
Thummanatti	Gov.Primary School	11°25'43.0"	076°45'30.3"	200	EWKT
Kappachi	Community Hall	11°26'10.4"	076°45'55.5"	100	EWK
Kappachi	Gov.Primary School	11°26'08.8"	076°45'52.8"	200	EWKT
Kenthorai	Community hall	11°26'13.9"	076°45'03.6"	100	
Kenthorai	Gov.Middle School	11°26'14.5"	076°45'04.1"	1000	EWKT
Banalatti	Community Hall	11°25'52.5"	076°46'25.9"	100	EWK
Kampatti	Community Hall	11°25'50.3"	076°46'48.9"	100	EWK
Kampatti	Community Hall	11°25'48.2"	076°46'55.1"	100	EWK
Arasakal	Community Hall	11°25'49.9"	076°46'59.9"	50	Ew

Name Of the Panchayath: Thuneri Panchayat					
Name of the Place/ Village	Name of the Building	Latitude N	Longitude E	Approximate Persons could be accommodated	Facilities available  Water/ Electricity/ Toilet / Kitchen
Anikorai	Hr.Sec.School	11°27'33.1"	076°43'46.4"	500	EWKT
Anikorai	Hr.Sec School	11°27'31.9"	076°43'52.9"	100	EWKT
Thuneri	Primary School	11°27'36.0"	076°45'01.0"	200	EWKT
Marakal	Community Hall	11°27'40.7"	076°44'06.5"	100	EWKT
Marakal	Community hall	11°27'41.4"	076°44'07.8"	100	EWKT

Kanakal	Community hall	11'28'13.5"	076'44'51.4"	100	EWKT
Thoraiyatti	Community Hall	11'28'17.1"	076'45'02.7"	100	EWKT
Thoraiyatti	Primary school	11'28'27.3"	076'45'13.7"	500	EWKT
Nellumadhu	High School	11'28'43.3"	076'45'25.3"	800	EWKT
Tenad Combai	Community Hall	11'27'17.1"	076'43'20.2"	50	EWKT

Name Of the Panchayath: Kookal Panchayat					
Name of the Place/ Village	Name of the Building	Latitude N	Longitude E	Approximate Persons could be accommodated	Facilities available Water/ Electricity/ Toilet / Kitchen
Indira nagar	Govt.High school	11'27'05.8"	076'48'05.2"	500	WETK
Kookal	Punchayet union school	11'27'31.2"	076'49'06.2"	100	WE

Kookal	Community hall	11'27'31.2"	076'49'06.2"	150	WEK
Degili	Community hall	11'27'56.5"	076'48'40.0"	150	WE
Masaleal	Punchayet Union Primary school	11'28'10.8"	076'38'.42.6"	150	WEKT
Kookal Thurai	Government High School	11'28'58.8"	076'49'25.1"	500	WEKT
Ponnagar	Community hall	11'29'01.5"	076'49'15.7"	200	WE
Kookal thurai shed	Community Hall	11'28'58.3"	076'49'25.8"	100	WE
Seegula	Community Hall	11'29'11.6"	076'49'29.5"	100	WE
Kurumudi	Community Hall	11'28'52.4"	076'49'31.5"	250	WEK
Uyilatty	Community Hall	11'27'58'8"	076'50'10.8"	200	WEK



Name of the Panchayat; KENGARAI

Name of the Place/ Village	Name of the Building	Latitude N	Longitude E	Approximate Persons could be accommodat ed	Facilities available  Water/ Electricity/ Toilet / Kitchen
Hittakkal Bazar	Community hall	11°26'40.3 "	076°55'12. 4"	50	WE
Hittakkal	Primary school	11°26'31.1 "	076°55'16. 3"	150	WETK
Hittakkal	Community hall	11°26'31.1 "	076°55'16. 3"	50	WE
Hittakal kilhatty	Community hall	11°26'30.1 "	076°55'22. 2"	150	WEK
Padumudi	Govt.Primary school	11°26'44.0 "	076°56'02. 1"	500	WEKT
Bakkada+1	Community hall	11°26'30.2 "	076°56'05. 7"	70	WEK
Avvur	Primary school	11°26'13.4 "	076°56'10. 8"	200	WEKT
Thunerl	Community hall	11°26'13.3 "	076°56'30. 9"	200	WEK
Bikkatty	Community hall	11°26'57.4 "	076°56'04. 4"	200	WEK
Kil kotagiri	Govt.Hr. seconday school	11°26'59.7 "	076°56'08. 3"	600	WEKT
Muthamil nagar	Community hall	11°26'32.3 "	076°55'14. 5"	150	WK
Sholur mattam	Govt.Hr.sschoo	11°26'31.5	076°57'03.	1000	WKET

		"	4"		
Kambiyur	Govt. school	11'25'25.6 "	076'57'47. 2"		
Kopiur	Community hall	11'25'39.1 "	076'58'11. 0"	100	WE
Anthiyurai	Primary school	11'25'44.9 "	076'58'10. 7"	150	WETK
Kothimukkai	Community hall	11'26'28.9 "	076'58'40. 5"	100	
Garllyur	High school	11'27'01.9 "	076'59'23. 5"	250	WKTE
Garllyur	Community hall	11'27'01.9 "	076'59'23. 5"	70	W
Manthatty	Community hall	11'25'13.7 "	076'55'34. 9"	100	WE
Kengarai	Govt. High school	11'25'02.2 "	076'55'37. 3"	500	WETK
Kengarai kilhatty	Community hall	11'24'51.4 "	076'55'37. 3"	100	WE
Kunjarai	Estate high school	11'25'07.0 "	076'56'20. 2"	500	WETK TOSPT

### 7.3 Kotagiri Block

Name Of the Panchayath: Nadugula Panchayat					
Name of the Place/ Village	Name of the Building	Latitude N	Longitude E	Approximate Persons could be accommodated	Facilities available Water/ Electricity/ Toilet / Kitchen
V.O.C.Nagar	Community Hall	1128'59.6"	07652'06.0"	30	EW
Ullathatti	Gov High Sec School	1129'12.4"	07652'26.1"	100	EWKT
Ullathatti	Community Hall	1129'12.3"	07652'24.5"	100	EW
Jakka Kombai	Community Hall	1129'17.7"	07652'41.5"	50	
Kilodane	Govt Primary School	1128'43.3"	07652'27.8"	200	TWKE
Kilodane	Community Hall	1128'45.8"	076'52'30/3"	30	EW
Benagani	Govt Primary School	1128'43.5"	076'51'38.7"	100	EWKT
Benagani	Community Hall	1128'45.8"	076'51'39.3"	50	
Benagani	Community Hall	1128'34.5"	076'51'37.8"	50	EW
Indian Nagar	Community Hall	1127'21'1"	07652'24.4"	50	ew
EnaseBatta	Community Hall	1126'27.9"	07648'22.9"	50	Ew
Kotta Nalli	Primary School	1129'11.4"	07653'36.2"	100	ETKW
Kotta Nalli	Community Hall	1129'10.8"	07653'39.7"	100	EWK
Bamudi	Community Hall	1129'11.0"	07653'29.7"	40	
Nedugula	Gov.Hig.Sec.School	1128'40.4"	07653'30.5"	300	ewkt
Selakorai	Community Hall	1128'45.1"	07653'17.7"	100	Ewkt
Nedugula	Gov.Hig.Sec.School	1128'38.9"	07653'28.3"	200	ewkt
Nedugula	Community Hall	1128'38.1"	07653.28'0"	100	Ew
KakaSholai	Community Hall	1127'57.1"	07652'57.4"	50	Wt
Kakambai	Praimary School	1127'49.0	07652'24.3"	100	wtek

Karkambai	High School	1128'49.9"	076'53'24.7"	200	wtek
Karkambai	Community Hall	1127'57.2"	076'52'21.6"	50	Ewtk
Milithan	Community Hall	1126'55.4"	076'52'26.4"	30	Ew
Milithan	Gov.hig Sec School	1126'45.8"	076'52'20.9"	200	Ewtk
Eleda	Gov.Hig School	1129'16'0"	076'53'20'6"	200	ewtk
S.Kaikatti	Community Hall	1127'11.5"	076'53'29.2"	50	ew
S.Kaikatti	Gov.Middle.School	1127'13.4"	076'53'27.8"	100	Etkw
Name Of the Panchayath: Kodanadu Panchayat					
Name of the Place/ Village	Name of the Building	Latitude N	Longitude E	Approximate Persons could be accommodated	Facilities available Water/ Electricity/ Toilet / Kitchen
Kenada Maddm	Gov.Middle.School	1125'22.6"	076'51'57.8"	300	Wetk
Kenada Maddam	Community Hall	11'29'39.7"	076'54,"04.5	50	Ew
Sundatti	Primary school	11'29'39.7	076'54'04.5	50	Ewkt
Sundatti	Community hall	11'3102'00	076;5509.0"	50	Ew

Name Of the Panchayath: Konavakkarai Panchayat					
Name of the Place/ Village	Name of the Building	Latitude N	Longitude E	Approximate Persons could be accommodated	Facilities available Water/ Electricity/ Toilet / Kitchen
Konavakkanai	Government high school	11'24'31.8"	076'53'34.4"	100	Ewtk
Konavakonnai	Community Hall	11'24'25.8	076'53'34.7"	100	Ew
Kanavakonnai	Community Hall	11'24'34.0"	076'53'34.9"	100	Ew
Kanavakonnai	Gov.Hig.School	11'24'15.0"	076'53'33.8"	200	EWTK
Thabba Combai	Gov.Praimary.School	11'23'46.0"	076'53'49.6"	100	EWTK
Bettalada	Community Hall	11'24'21.5"	076'53'18.5"	50	Ew
Name Of the Panchayath: Jakkanarai Panchayat					
Name of the Place/ Village	Name of the Building	Latitude N	Longitude E	Approximate Persons could be accommodated	Facilities available Water/ Electricity/ Toilet / Kitchen
Kallada	Community Hall	11'24'28.7"	076'52'38.9"	30	WKE
Thumboor	Gov.Primaryschool	11'24'13.3"	076'52'43.4"	30	WKET
Selavai Bettai	Community Hall	11'24'13.6"	076'52'40.2"	30	EW
Aravenu	Gov.Hig School	11'24'19.1"	076'52'21.9"	200	EWTK
Jakkananai	Gov.Primary School	11'23'54.9"	076'52'24.0"	50	EWTK
Jakkananai	Community Hall	11'23'54.6"	076'52'24.5"	50	EW
Bangalada	Gov.Primary.School	11'24'42.7"	076'52'19.9"	30	EWTK
Kil Kaithalai	Gov.Middle School	11'24'47.4"	076'52'27.9	100	EWTK

Kil Kaithalai	Community Hall	11'24'50.8	076'52'24.2	30	
Name Of the Panchayath: Kunjappanai Panchayat					
Name of the Place/ Village	Name of the Building	Latitude N	Longitude E	Approximate Persons could be accommodated	Facilities available Water/ Electricity/ Toilet / Kitchen
Kunjappanai	Gov.Hr.Sec School	11'23'40.9	076'55'52.2	200	TKEW
Kunjappanai	Community Hall	11'23'38.8	076'55'55.9	50	.....
Maamanam	Gov.Primary School	11'21'44.0"	076'55'07.9"	100	TKEW
Kottakambai	Gov.Hig.School	11'23'24.1"	076'53'21.1"	300	TKEW
Sakkatha Kombai	Community Hall	11'24'00.4"	076'52'34.4"	50	EW
Sakkatha	Gov.Middle School	11'24'25.9"	076'52'24.1"	100	EWKT
Kesalada	Gov.Primary School	11'23'40.7"	076'51'37.7"	30	EWTK
Name Of the Panchayath: Denad Panchayat					
Name of the Place/ Village	Name of the Building	Latitude N	Longitude E	Approximate Persons could be accommodated	Facilities available Water/ Electricity/ Toilet / Kitchen
Om Nagar	Community Hall	11'29'17.2"	076'54'43.5"	50	EW
Quin Solai	Community Hall	11'27'06.0"	076'54'21.6"	50	EW
Quin Solai	Primary School	11'27'03.4"	076'54'24.8"	200	EWKT
Honnatti	Primary School	11'26'31.3"	076'55'16.5"	200	EWKT
Sollurmattam	Gov.High School	11'26'30.3"	076'57'01.1"	200	EWKT
Solurmattam	Community Hall	11'26'30.3"	076'57'04.2"	50	Ew
Kadasolai	Primary School	11'25;31.0"	076'56'02.2"	50	EWTK

Kill Kothagiri	Gov.Hig Sec School	11'26'56.6"	076'56'11.9"	500	EWTK
Denad Killhatti	Gov.Primary School	11'26'52.4"	076'56'54.3"	200	EWTK
Danad Killhatti	Community Hall	11'26'53.7"	076'57'00.7"	100	Ew
Killkothagiri	Community Hall	11'26'56.7"	076'56'04.5"	100	EWKT

Name of the Panchayat; KENGARAI					
Name of the Place/ Village	Name of the Building	Latitude N	Longitude E	Approximate Persons could be accommodated	Facilities available Water/ Electricity/ Toilet / Kitchen
Hittakkal Bazar	Community hall	11°26'40.3"	076°55'12.4"	50	WE
Hittakkal	Primary school	11°26'31.1"	076°55'16.3"	150	WETK
Hittakkal	Community hall	11°26'31.1"	076°55'16.3"	50	WE
Hittakkal kilhatty	Community hall	11°26'30.1"	076°55'22.2"	150	WEK
Padumudi	Govt.Primary school	11°26'44.0"	076°56'02.1"	500	WEKT
Bakkada+1	Community hall	11°26'30.2"	076°56'05.7"	70	WEK
Avvur	Primary school	11°26'13.4"	076°56'10.8"	200	WEKT
Thuneri	Community hall	11°26'13.3"	076°56'30.9"	200	WEK
Bikkatty	Community hall	11°26'57.4"	076°56'04.4"	200	WEK
Kil kotagiri	Govt.Hr. seconday school	11°26'59.7"	076°56'08.3"	600	WEKT
Muthamil nagar	Community hall	11°26'32.3"	076°55'14.5"	150	WK
Sholur mattam	Govt.Hr.sschoo	11°26'31.5"	076°57'03.4"	1000	WKET
Kambiyur	Govt. school	11°25'25.6"	076°57'47.2"		
Manthatty	Community hall	11°25'13.7"	076°55'34.9"	100	WE
Kengarai	Govt.High school	11°25'02.2"	076°55'37.3"	500	WETK
Kengarai kilhatty	Community hall	11°24'51.4"	076°55'37.3"	100	WE
Kunjarai	Estate high school	11°25'07.0"	076°56'20.2"	500	WETK TOSPT



Name Of the Panchayat : Arakodu

Name of the Place/ Village	Name of the Building	Latitude N	Longitude E	Approximate Persons could be accommodated	Facilities available  Water/ Electricity/ Toilet / Kitchen
Garllyur	High school	11'27'01.9"	076'59'23.5"	250	WKTE
Garllyur	Community hall	11'27'01.9"	076'59'23.5"	70	W
Kopiur	Community hall	11'25'39.1"	076'58'11.0"	100	WE
Anthiyuarai	Primary school	11'25'44.9"	076'58'10.7"	150	WETK
Kothimukkai	Community hall	11'26'28.9"	076'58'40.5"	100	

#### 7.4 Gudalur Block

Name Of the Panchayath: Cherangodu Panchayat					
Name of the Place/ Village	Name of the Building	Latitude N	Longitude E	Approximate Persons could be accommodated	Facilities available Water/ Electricity/ Toilet / Kitchen
Iyyan Kolly	Gov.Middle School	11'33'24.7"	076'18'36.2"	800	EWKT
Iyyan Kolly	Community Hall	11'33'24.8"	076'18'35.8"	50	EWKT
Koolai	Gov.Primary School	11'33'47.8"	076'16'56.1"	50	EWKT
Kallichal	Gov.Primary School	11'33'05.0"	076'17'30.9"	100	EWKT
Krumadu	Gov.Primary School	11'34'07.1"	076'15'53.4"	500	EWKT
Krumadu	Gov.Hr.Sec School	11'34'14.3"	076'15'54.1"	2000	EWTK
Pananchira	Gov.Middle School	11'34'07.9"	076'14'52.8"	500	WETK
Manal Vayal	Gov.Primary Schoo	11'33'06.5"	076'14'55.0"	50	EWTK
Kappali	Gov.Middle School	11'33'27.4"	076'15'30.6"	200	EWTK
Vannathi Vayal	Gov.Middle School	11'33'51.8"	076'15'12.8"	500	EWTK
Kayyunni	Gov.High School	11'32'16.7"	076'15'48.6"	1000	EWTK
Cherambadi	Gov.Middle School	11'31'04.6"	076'16'06.5"	1000	EWTK
Cherambadi	Gov.High School	11'30'54.3"	076'15'52.6"	1000	EWTK
Naikan Sholai	Gov.Middle School	11'30'17.9"	076'17'20.8"	500	EWTK

Chenangod	Gov.Middle School	11'30'43.9"	076'18'39.5"	500	EWTK
Chenangod	Community Hall	11'30'42.9"	076'18'40.0"	100	EWTK
Kollappally	Gov.Hig sec.School	11'31'50.6"	076'19'32.8"	1000	EWTK
Kollappally	Community Hall	11'31'40.9"	076'19'36.2"	100	EWTK

Name Of the Panchayath: Mudumalai Panchayat					
Karkudi	Gov.Middle School	11'34'21.8"	076'33'24.8"	500	EWKT

Name Of the Panchayath: Nellakotta Panchayat					
Name of the Place/ Village	Name of the Building	Latitude N	Longitude E	Approximate Persons could be accommodated	Facilities available Water/ Electricity/ Toilet / Kitchen
Nella Kottai	Gov.Primaruy School	11'33'10.8"	076'25'.7.6"	300	EWKT
Nella Kottai	Gov.High School	11'33'05.3"	076'24'51.3	500	EWKT
Muthinakolli	Gov.Middle School	11'33'41.1"	076'23'56.2"	500	EWKT
Pitharkadu	Gov.Hr.Sec School	11'34'39.9"	076'22'18.5"	1000	EWKT
Pattavayal	Gov.Middle School	11'34'48.7"	076'21'46.7"	500	EWKT
Vellery	Gov.Primary School	11'35'07.6"	076'20'35.4"	100	EWKT
Ambala Moolai	Gov.Hr.Sec School	11'34'35.9"	076'19'21.3"	1000	EWKT

Ambala Moolai	Gov.Primary School	11'34'38.6"	076'19'27.9"	200	EWKT

Name Of the Panchayath: Masanagudi Panchayat					
Masinagudi	Gov.High School	11'34'28.2"	076'38'20.2"	800	EWKT
Mavanalla	Community Hall	11'33'04.8"	076'40'24.7"	100	EWK
Mavanalla	Gov.Middle School	11'32'48.00"	076'40'43.3"	500	EWKT
Valaithittam	Community Hall	11'31'47.8"	076'41'48.8"	100	EWKT

Name Of the Panchayath: Srimadurai Panchayat					
Name of the Place/ Village	Name of the Building	Latitude N	Longitude E	Approximate Persons could be accommodated	Facilities available Water/ Electricity / Toilet / Kitchen
Manvayal	Community Hall	11'33'35.3 "	076'29'37.9 "	100	EWK
Srimadurai	Gov.Hig, Sec. School	11'32'46.3 "	076'29'15.0 "	2000	EWTK
Ambalamoola i	Gov.Primary School	11'33'15.6 "	076'30'12.1 "	100	EWKT
Kanchi Kolly	Gov.Primary School	11'33'59.1 "	076'29'18.1 "	100	EWKT

## 7.5 Town Panchayat

Name Of the Town Panchayath: KilKundha					
Bikkatty	Gov.Primary.School	N11+1926.5"	Eo76+46'45.8"	150	WETK
Kundha Camp	Gov.Primary.School	N11+1926.5"	E076+46'45.8"	100	WETK
Kundha Palam	Community Hall	11+16'49.7"	076+38'57.8	100	WETK
Manjoor	Girls Hig School	11+16'13.5"	076+38'37.2"	500	WETK
Manjoor	Hg Sec School	11+16'15.9"	076+38'42.1"	500	WETK
Manjoor	Pu School	11+16'16.3'	076+38'42.4"	300	WETK
Kariyamalai	Pu School	11+15'51.5"	076+38'31.2"	150	WETK
Mullimalai	High School	11+15'32.0"	076+37'53.5"	500	WETK
Mullimalai	Pu.School	11+15'32.7"	076+37'53.2	100	Wetk
Ganthi Puram	Pu.School	11+15'43.2"	076+37'37.3"	150	WETK
Thunari	Community Hall	1116'16.0"	07639'11.4"	50	WETK
KottraKandi	Community Hall	1116'15.3"	07639'07.0"	100	E
Mahakandi	Pu School	1116'15.3"	07639'20.3"	150	WETK
Mahakandi	Community Hall	1116'24.1"	07639.23.1"	150	WETK
KamarajNagar	Community Hall	1116'09.0"	07639'38.9"	100	WETK
Oonikandi	Community Hall	1115'47.0	07639'14.6"	100	WETK
Annanagar					
Killkundha	Community hall	1115'47.0	07639'14.6"	50	W
Kill Kundha	Community hall	1115'47.0	07639'14.6"	100	Wetk
Gaddi	Mid school	1114'59.0	07640.17.2	250	Wetk

Name Of the Panchayath: Ketti					
Name of the Place/ Village	Name of the Building	Latitude N	Longitude E	Approximate Persons could be accommodated	Facilities available Water/ Electricity/ Toilet / Kitchen
Ullada	Community hall	11'22'50.9"	076'44'10.0"	200	WK
Achanakall	Community Hall	11'22'54.4"	076'43'19.4"	150	WEK
Lovedale	Punchayet union school	11'22'43.7"	076'42'12.2"	500	WEKT
Welbeck	Punchayet union school	11'22'16.6"	076'41'01.5"	200	WEKT
Bygamandu	Community Hall	11'22'02.8"	076'40'35.7"	200	WEKT
Bygamandu	Punchayet union school	11'22'07.9"	076'40'33.2"	200	WEKT
Gandhipet	Pachayet union school	11'22'00.5"	076'42.24.4"	150	WEKT
Melodayaratti	Panchayet union school	11'21'52.4"	076'43.01.2"	200	WEKT
Kilodayaratti	Punchayat union school	11'21'28.1"	076'44.19,4"	150	WEKT
Denalai	Punchayat middle school	11'21'00.91"	076'44'22.7"	200	WETK
Kethorai	Punchayat	11'21'10.3"	076'44'44.6"	150	WETK

	union school				
Kethorai	Community hall	11'21'10.1"	076'44'44.7"	250	WETK
Sogathurai	Government middle school	11'20'40.3"	076'44'44.7"	300	WETK
Yellanalli	Government High school	11'22'33.8"	076'44.39.7"	500	WETK
Yellanalli	Punchayat union school	11'22'40.0"	076'44.39.5"		WET
Yellanalli	Community hall	11'22'40.0"	076'44.39.5"	100s	WE

Name Of the Panchayath: Hulical Town Panchayat					
Pannavenu	Community Hall	11'19'35.7"	076'46'17.9"	100	KEW
Thiruvalluvar Nagar	Community Hall	11'19'05.6"	076'46'24.3"	150	WEKT
Hulical	Gov.High School	11'19'13.2"	076'46'46'.3"	250-300	WEKT
Hulical	Community Hall	11'19'16.3"	076'46'21.3"	250	WEK
Thodamand	Community Hall	11'18'43.1"	076'46'30.4"	100	WETK
Archedine	Community Hall	11'18'36.0"	076'47'04"	60	Ew
Pillurmattam	Community Hall	11'17'49.7"	076'46'38.0"	100	EWKT.Hos
Anaipallam	Union.Primary school	11'17'1.2"	076'46'32.3"	100	EWKT
Neru Nagar	Community Hall	11'19'31.6"	076'45'02.5"	100	WE
Bharathi Nagar	Community Hall	11'19'13,1"	076'44'23.5"	200	WE

Top					
Bharathi Nagar Down	Commuity Hall	11°18'59.1"	076°44'26.4"	100	EW
Sholrock	Union Primary School	11°18'50.5"	076°45'38'.3"	60	WETK
Hulical	CSI Primary School	11°19'09.3"	076°46'24.6"	250	WETK

Name Of the Panchayath: Kotagiri Town Panchayat

Name of the Place/ Village	Name of the Building	Latitude N	Longitude E	Approximate Persons could be accommodated	Facilities available Water/ Electricity/ Toilet / Kitchen
Horasholai	Community Hall	1125°46.5 "	076°50'31.4 "	130	E
Horasholai	Mid.School&Pu School	1125°38.2 "	07650°24.7	250	WETK
Krisnapudhure	Pu.school	1124°50.4 "	07650°50.9 "	200	WETK
KilAwaihathy	Community Hall	1126°14.2 "	07651°03.9 "	200	E
Dhimbalty	Community Hall	1126°19.3 "	07651°02.9 "	50	
Dhimbalty	Prim School	1126°19.3 "	07651°02.9 "	150	DC
KannirMukku	Community Hall	1126°16.1 "	07651°26.8 "	250	WE
KannirMukku	Community Hall	1126°20.7	07651°27.7	150	WEK



		"	"		
Alioor	Community Hall	1126'35.4 "	07651'23.7 "	60	WE>Notmaint g build n
KannirMukku	Gov.Hig School	1126'29.3 "	07651'15.5 "	300	WETK
Kechukatty	Community Hall	1126'48.5 "	07651'12.3 "	150	WE
Keirban	Community Hall	1125'11.2 "	07650'44.0	70	WE
Kathukuli	Community Hall	1124'49.3 "	07650'53.3 "	200	WEK
Rose Cottage	KalyanaMandaba m	1125'20.8 "	07651'35.6 "	200	WET
Kotagiri	Gov.Hig Sec.School	1125'26.0 "	07651'46.0 "	300	WETK
Keirbeha NaduHatty	Community Hall	1125'41.4 "	07652'28.2 "	80	WEK
Keirbaha Kovil	Community Hall	1125'51.0	07652'29.5 "	70	WE
Keirbaha	Mid School	1125'49.7 "	07652'30.8	500	WETK
Keirbaha Hossaty	Community Hall	1125'22.8	07652'37.3 "	100	WETK
Keirbaha Hossaty	Gov.Primary School	1125'20.6 "	07652'45.5 "	80	WETK
Kaithala	Community Hall	1124'50.8 "	07652'24.0 "	8	WETK
Thavitumedu	Community Hall	1124'43.1	07652'26.7	60	WE

Name Of the Panchayath: Jagathala					
Name of the Place/ Village	Name of the Building	Latitude N	Longitude E	Approximate Persons could be accommodated	Facilities available Water/ Electricity/ Toilet / Kitchen
Osatty	Community hall	11'22'12.1"	076'46'24.9"	500	E.W.K.T
Jakathala	Govt.middle school	11'22'51.2"	076'45'58.5"	1000	E.W.K.T
Jakathala	Community hall	11'22'49.1"	076'45'59.4"	200	E.W.K.T
Karakkorai	Community hall	11'22'38.2"	076'45'06.9"	300	E.W.K.T
Karakkorai	Community hall	11'22'42.5"	076'46'10.3"	200	Now Built
Othanaty	Community hall	11'23'04.0"	076'45'57.8"	200	E.W.K
Othanatty	Govt.primary school	11'23'05.6"	076'45'58.9"	300	E.W.K.T
Bandhimi	Community hall	11'23'08.6"	076'47'56.6"	100	E.W.K
Bhandhimi	Govt.primary school	11'23'06.5"	076'48'04.6"	500	E.W.K.T
Bettatti	Community hall	11'23'34.2"	076'48'41.8"	200	E.W.K
Bettatti	Govt. . Middle school	11'23'25.3"	076'48'43.0"	1000	E.W.K.T
Kattabettu	Community	11'24'40.0"	076'48'37.8"	100	E.W

	hall				
Aruva osatty	Community hall	<b>11'24'11.8"</b>	<b>076'48'25.1"</b>	150	E.W.K

Name Of the Panchayath: Devarshola					
Name of the Place/ Village	Name of the Building	Latitude N	Longitude E	Approximate Persons could be accommodated	Facilities available  Water/ Electricity/ Toilet / Kitchen
Devar solai 8 <sup>th</sup> mile	Govt.Hr.Sec school	11'33'33.1"	076'26'20.4"	2000	E.W.K.T
May field estate	Gov middle school	11'33'26.4"	076'02.3"	750	W.E.K.T
May field estate	Community hall	11'33'27.7"	076'26'00.8"	100	W.E
Devalar Solai	Community hall	11'32'36.8"	076'26'15.5"	200	W.E.K.T
Devalar Solai	Govt.Primary school	11'32'37.4"	076'26'12.9"	500	W.E.T.K
Devan 11	Govt.middle school	11'32'57.5"	076'26'58.2"	1000	W.E.T.K
Devan Estate 1	Govt.primary school	11'34'04.4"	076'26'33.3"	200	W.E.T.K
Kotta medu	Govt.primary school	11'33'32.0"	076'27'04.5"	200	W.E.T.K
Kotta medu	Govt.High school	11'33'31.5"	076'27'05.4"	500	W.E.T.K
Machi kolli	Govt.primary school	11'34'00.4"	076'27'58.7"	200	W.E.T.K

Name Of the Panchayath: Ovalley					
Name of the Place/ Village	Name of the Building	Latitude N	Longitude E	Approximate Persons could be accommodated	Facilities available Water/ Electricity/ Toilet / Kitchen
Kamaraj nagar	Govt.Primary School	11'28'37.9"	076'29'08.8"	200	E.W.K.T
Choondi	Govt. High School	11'27'15.4"	076'28'43.5"	1000	E.W.K.T
Gandhi nagar	Govt. middle School	11'27'27.6"	076'29'32.3"	500	E.W.K.T
Bharathi Nagar	Govt . Middle school	11'26'37.7"	076'28'31.1"	500	E.W.K.T
Aarottu parai	Govt . High School	11'26'12.8"	076'28'18.1"	1500	E.W.K.T
Aarottu parai	Govt. primary school	11'26'13.1"	076'28'17.2"	500	E.W.K.T

Name Of the Panchayath: Naduvattam					
Name of the Place/ Village	Name of the Building	Latitude N	Longitude E	Approximate Persons could be accommodated	Facilities available Water/ Electricity/ Toilet / Kitchen
Naduvattam	Community hall	11'28'42.1"	076'32'30.0"	100	E.W.K
Naduvattam	Govt.High school	11'28'51.9"	076'32'38.2"	1000	E.W.K.T
Osington	Govt.primary school	11'29'09.6"	076'33'37.5"	100	E.W.K.T
Hooken	Govt primary school	11'29'57.8"	076'34'47.7"	500	E.W.K.T
Hooken	Govt.High school	11'29'52.6"	076'34'49.0"	1000	E.W.K.T
Hooken	Community hall	11'29'51.6"	076'34'50.2"	100	E.W.T
Lower prospect	Govt.primary school	11'29'17.0"	076'34'10.4"	200	E.W.K.T
T.R Bazar	Govt middle school	11'27'55.3"	076'33'27.1"	500	E.W.K.T
Indra nagar	Govt.primary school	11'28'08.2"	076'34'52.68"	100	E.W.K.T
Anupa Puram	Community hall	11'27'34.5"	076'35'00.2"	100	E.W.T
Anupa Puram	Govt.primary school	11'27'28.4"	076'35'08.4"	100	E.W.K.T
Pykara	Govt. middle school	11'28'05.0"	076'36'12.6"	400	E.W.K.T

Name Of the Municipality: Gudalur Municipality					
Name of the Place/ Village	Name of the Building	Latitude N	Longitude E	Approximate Persons could be accommodated	Facilities available Water/ Electricity / Toilet / Kitchen
Kolippalam	Gov.Middle School	11'29'48.8 "	076'27'21.1 "	500	EWKT
Salivayal	Gov.Primary School	11'29'18.0 "	076'28'12.6 "	200	EWKT
Nandhatty	Gov.Middle school	11'29'44.9 "	076'28'30.1 "	500	EWKT
Thuppukattybettai	Gov.Primary School	11'29'58.2 "	076'29'10.2 "	200	EWKT
Goodaloor	Gov.Hig.Sec.School	11'29'39.7 "	076'29'29.0 "	1000	EWKT
Vandipettai	Gov.Middle School	11'30'21.8 "	076'29'32.0 "	500	EWKT
Thonappalli	Gov.middle School	11'32'01.8 "	076'31'27.8 "	500	EWKT

Name Of the Municipality :Ooty Municipality					
Elk Hill	Gov.Primary School	11'23'49.0"	076'42'25.7"	200	WETK
Kumaran Nagar	Community Hall	11'22;40.6"	076'42'19.3"	500	EW
Santhi Vijaya School	Santhi Vijaya School	11'24'20.2"	076'42'16.3"	1000	WETK
Old ooty Foot Path	Slide House	11'24'45.4"	076'42'55.8"	500	WEK

Rajeev Nagar	Community Hall	11°4'42.4"	076°41'06.5"	150	WETK
Thiyagikumaran Street	St.Antony Prim School	11°24'42.6"	076°41'15.2"	200	WEKT
Baby Hall	Corpretion Medical Storage Hall	11°24'46.7"	076°41'10.7"	50	E

Name Of the Municipality : Nelliylam Municipality

Name of the Place/ Village	Name of the Building	Latitude N	Longitude E	Approximate Persons could be accommodated	Facilities available Water/ Electricit y/ Toilet / Kitchen
Mangoranj	Gov.Primary Sch	11°29'59.4"	076°20'07.3"	100	EWTK
Konolin East	Gov.Primary School	11°30'07.5"	076°20'23.0"	100	EWTK
Alamana	Gov.Primary School	11°30'40.4"	076°20'09.0"	200	EWTK
Uppatty	Middle School	11°31'06.6"	076°21'15.8"	500	EWTK
Nelliylam	Primary School	11°31'39.5"	076°21'18.8"	200	EWTK
Ponneni	Middle School	11°32'00.1"	076°21'41.0"	500	EWTK
Attikunna	High School	11°30'19.0"	076°22'08.5"	1000	EWkt
Pandhaloor	Hr.Sec.School	11°29'07.6"	076°20'28.6"	2000	EWKT
Dhavala	Hr.Sec.School	11°28'17.9"	076°23'01.7"	2000	EWKT
Dhavala	Middle School	11°28'20.3"	076°23'07.0"	500	EWKT
Ponnur	Middle School	11°28'15.0"	076°24'20.7"	500	EWKT
Ponnur	Community Hall	11°28'13.5"	076°24'19.5"	50	EWKT
Nadukani	Primary School	11°27'46.7"	076°24'44.7"	100	EWKT
Nadukani	Community Hall	11°27'44.7"	076°24'46.0"	50	EWKT
Puliyampanai	High School	11°29'32.0"	076°26'06.3"	300	EwKT



	<b>Gudalur Panchayat Union</b>	<b>Phone Numbers.</b>
1	Government High Secondary School, Devala	265991
2	Government High Secondary School, Pandalur	220208
3	Government High Secondary School, Devarshola	222494
4	Government High Secondary School, Bitherkad	227028
5	Government High Secondary School, Ambalavayal	224362
6	Government High Secondary School, Ambalamoola	224336
7	Government High Secondary School, Erumadu	--
8	Government High Secondary School, (Girls)Erumadu	--

#### **Udhagamandalam Panchayat Union**

1	Government High Secondary School, Thummanatty	2507762
2	Government High School, Kodappamund	--
3	Government High School, Kallakorai	--
4	Government Higher Secondary School, Nanjanadu	2550209
5	Government Higher Secondary School, Ithalar	2595873
6	Government High School, Emerald	--
7	Government Higher Secondary School, Kannerimanthanai	2004740
8	Government Higher Secondary School, Yedakkadu	2509729
9	Government Higher Secondary School, Manjoor	2509242

#### **Government High School (Girls), Manjoor**

1	Government High School, Mullimalai	--
2	Government High School, Kiloor Kokkalada	--
3	Government Higher Secondary School, Kinnakorai	--

### **Kotagiri Panchayat Union**

1	Government High School, Kattabettu	279358
2	Government High School, Kengarai	--
3	Government High School, Konavakkarai	275100

### **Coonoor Municipality**

#### **1. Coonoor Town**

a.	Government Higher Secondary School, Coonoor	--
b.	Shanthi Vijai Higher Secondary School, Coonoor	2207723
c.	St.Mary's Higher Secondary School, Coonoor	2230527
d.	St.Antony Higher Secondary School, Coonoor	2230556
e.	Reach Matriculation High School, Coonoor	2206126
f.	Stanes Higher Secondary School, Coonoor	2231186
g.	Sarguru High School, Coonoor	2206063
2.	St.;Ann's (Girls) Higher Secondary School, Wellington	2230515
3	Brindavan Higher Secondary School, Wellington	2230229
4	Cordite Factory Higher Secondary School, Aruvankadu	2203020
5	Government Higher Secondary School, Hubathalai	--

6	Government Higher Secondary School (Girls) Hubathalai	--
7	C.S.I. High School, Nonsuch	2281234
8	Government High School, Hulical	2281330
9	Government High Schol, Thoothoormattam	2285315

## 7.6 List of Choultries / Kalyanamandapam.

Sl.No	Name of the Relief Centre	Name of the area attached	Name of Voluntary Agencies who will Assist in Rehabilitation  And where food packets will be available.	Approximate No.of Members who could be accommodated.
I.	<b>Coonoor Taluk</b>			
1.	C.S.I. Primary School,  T.D.K. Pillai Road,  Coonoor	Market Complex, V.P. Street.	Rotary Club, Coonoor	75
2.	C.S.I. Higher Secondary School, Shanthoor, Ketti	Ketti	Needle Industries, Ketti	500
3.	Indco Tea Shed, Karumbalam, Kateri.	Karumbalam	Rotary Club, Coonoor	100
4.	Lions School, Rajaji Nagar	Rajaji Nagar	Lions Club, Coonoor	500
5.	Municipal Elemetary School, Cross Bazaar, Coonoor.	Market Complex	Coonoor Municipality	250
6.	Floodshelter, Coonoor	Krishnapuram V.P.Street.	Coonoor Municipality, Coonoor	200
7.	Jain Kalyanamandapam,	Market Complex, V.P. Street and T.D.K. Pillai	Secretary, Jainsangh Mount	300

	Balacava, Coonoor	Street.	Road, Coonoor.	
	PANDALUR TALUK			
1.	Govt. Higher Secondary School, Pandalur	Pandalur	Junior Chamber of Commerce, Gudalur.	
2.	Govt. High School, Erumad.	-do-	-do-	
3.	Govt. High School, Cherambadi.		Rotary Club, Gudalur	1500
4.	Govt. High School, Kolapalli.			
5.	Govt. High School, Bitherkad.	Gudalur		
6.	Govt. High School, Ambalamoola.			
7.	Govt. High School, Devarshola.			
8.	Govt. High School, Srimadurai.			
	<b>Kotagiri Taluk</b>			
1.	Panchayat Union, Elementary school, Thengumarahada.	Thengumarahada.	Thengumarahada Co-operative Jt. Forming Society.	200
2.	Flood Centre, Kotagiri	Kotagiri	Executive Officer, Town Panchayat, Kotagiri.	
	II.GUDALUR	TALUK		
1.	Govt. Higher Secondary School, Gudalur.	Gudalur	Rotary Club, Gudalur.	300
2.	Govt. High School, Barwood	Gudalur	Rotary Club Gudalur	1250

3.	Govt. High School, Devala	-do-	-do-	
	<b>Udhagamandalam Taluk</b>			
1.	C.S.I. Elementary School, Kandal.	Bazaar upto Kailasam Pillai Street.	Woman Voluntary Service, Udhagamandalam .	320
2.	Govt. Higher Secondary School, Udhagamandalam.	New Agra haram, Old Agra haram.	1. Lions Club. 2. Sri Jains Navayuvak Mandal, Udhagai.	800
3.	Jamathkhana, Main Bazar, Udhagai.	Lower Bazar Area, Udhagai.	Women Voluntary Service.	270
4.	Matherassa, Kandal	Govindan Street, Kailasam Pillai Street, etc.,	Nazareth Convent	100
5.	Municipal Higher Secondary School, Ramakrishnapuram , Bishopdown.	Elk-Hill	1. C.S.I. Memorial School, Fern-Hill.  2. Ramakrishna Mission, Ooty.	200
6.	Municipal Elementary School, Kandal.	Kollakadar Street Area, Pallivasal Area.	Good Shepherd Public School, Udhagai.	300
7.	Municipal Elementary School, Kodappamund.	Kodappamund.	Trustees of Devanga Samuga Kalyana Mandapam.	360
8.	Municipal Elementary School, Thalayattimund.	Thalayattimund		450
9.	Municipal Elementary School, Old Ooty – Udhagamandalam.	Old-Ooty Udhagamandalam .	Guid of service, Y.M.C.A.	260

10.	Municipal Elementary School, Vannarpet.	Vannar pet.	Hebron School, Udhagamandalam .	350
11.	Municipal Elementary School, Upper Bazaar, Udhagai.	Market Area	St. Hilda's School, Udhagai.	350
12.	P.U. Elementary School, Kookalthorai .	Kookalthorai	Union Church flood, Relief Committee, Udhagai.	300
13.	Secred Heart School, Udhagai.	Charing Cross Area	Rex Higher Secondary School.	60
14.	Flood Shelter, Udhagai.	Walsham Victoria Hall	U.S.S.S. Udhagai	250
15.	Sebastian Church, Kandal	Arunthathiyar Street, Pilaiar Koil Street etc.,	Emerald Heights College, Udhagamandalam .	50
16.	St. Therasa's Elementary School, Finger Post, Udhagai.	Finger Post Area and Karuppumanolai and Vanathu Chinnappar Colony.	Sr. Superior, Nirmala Nursing Home, Finger Post, Udhagai.	300
17.	Panchayat Union Schools.	In all other places where schools are situated.	The Local Committee organized for the purpose at Panchayat levels.	Depending upon the accommodation .

### **7.7 List of Cyclone Sheelters.**

**1)Coonoor maintained by Coonoor Municipality**

**2)Kotagiri maintained by Panchayat union**

**3) Ooty maintained by Municipality**

### **7.8) LIST OF PORTABLE GENERATOR AVAILABLE WITH THE PRIVATE INDIVIDUALS**

Velumani sound service system. Coonoor

VL Enterprises Mount Road Coonoor.

### **7.9 ) LIST OF FAIR PRICE SHOPS WITH LOCATION**

#### **SHOP WISE DETAILS**

#### **8.10 Ooty**

Sl.No.		Name of the Shops
TAMILNADU CIVIL SUPPLY CORPORATION		
1.		TNCSC, HOSPITAL ROAD.
2.		TNCSC, KANDAL.
3.		TNCSC, KAMADENU.
4.		TNCSC, PYKARA.
NILGIRI DISTRICT CONSUMER CO-OP. WHOLESAL STORES.		
5.		NDCCWS, NEW MARKET.
6.		NDCCWS, BOMBAY CASTLE.
7.		NDCCWS, UPPER BAZAAR.
8.		NDCCWS, GARDEN ROAD.
9.		NDCCWS, GREEN FIELDS



10.		NDCCWS, THALAIKUNDAH.
11.		NDCCWS, ADASHOLAI.
12.		NDCCWS, THUMMANATTY.
13.		NDCCWS, MADITHORAI.
14.		NDCCWS, MUTHORAI.
15.		NDCCWS, SHOLUR.
16.		NDCCWS, NANJANADU
17.		NDCCWS, AMANNATTY
18.		NDCCWS, M.PALADA.
19.		NDCCWS, GLENMORGAN.
20.		NDCCWS, KAPPATHORAI.
21.		NDCCWS, APPUKODU
22.		NDCCWS, R.K.PURAM
23.		NDCCWS, ST.MARY HILLS
24.		NDCCWS, SANDINALLA.
25.		NDCCWS, KALLAKORAI.
26.		NDCCWS, BYGAMUND.
27.		NDCCWS, YELLAKANDI
NILGIRI CO-OP. ENTERPRISES.		
28.		NCE-I
29.		NCE-II
30.		NCE NADUVATTAM.
31.		NCE NONDIMEDU.
32.		NCE HEAD POST OFFICE CAMPUS
33.		NCE INDHU NAGAR (H.P.F)
OOTACAMUND CO-OP. STORES.		

34.		OCS, KOKKAL.
35.		OCS, MARKET POST-I
36.		OCS, MARKET POST-II
37.		OCS, MAIN BAZAAR – I.
38.		OCS, KANDAL – I.
39.		OCS, KANDAL – II.
40.		OCS, FINGER POST – I.
41.		OCS, KODAPPAMUND.
42.		OCS, FERNHILL.
43.		OCS, LOVEDALE – I.
44.		OCS, SORAI KUNDHU
45.		OCS, KULISHOLAI
46.		OCS, FINGER POST - II
47.		OCS, MANJANAKORAI
48.		OCS, LOVEDALE – II.
49.		OCS, MULLIKORAI
TAMILNADU GOVT. EMPLOYEES CO-OP. STORES.		
50.		TNGECS, H.O.-I.
51.		TNGECS, H.O.-II.
52.		TNGECS, H.O.-III.
53.		TNGECS, PUDUMNDU.
54.		TNGECS, ROSEMOUNT.
55.		TNGECS, THALAYATTIMUND.
SELF HELP GROUPS		

56.		KUILY, KOOKALTHORAI.
57.		MALLIGI, MASAKKAL.
58.		INBARASI, BUTFIRE.
59.		SATHIYA THAI, KANDAL.
60.		THENNIHATTY
OTHERS		
61.		LAWRENCE SCHOOL.
62.		WELBECK ESTATE.
63.		DUNSANDEL ESTATE.
64.		MILK PRODUCERS CO-OP.STORE, THUNERI.
PRIMARY AGRICULTURE CO-OP. BANK.		
65.		PACB, HULLATTY..
66.		PACB, KAVARATTY.
67.		PACB, KALLATTY (M).
68.		PACB, KALLATTY (B).
69.		PACB, KADANAD.
70.		PACB, KAVILORAI
71.		PACB, CHINNACOOONOR.
72.		PACB, BENTHATTY
73.		PACB, DHAVANI.
74.		PACB, THORAISAL.
75.		PACB, ANIKORAI.
76.		PACB, DENADUCOMBAI.
77.		PACB, KENTHORAI (M).

78.		PACB, KENTHORAI (B).
79.		PACB, KUNDHACHAPPAL.
80.		PACB, KAPPACHI.
81.		PACB, BARALATHY.
82.		PACB, KAMBATTY
83.		PACB, MYNALAI MADITHORAI.
84.		PACB, KAGGUCHI.
85.		PACB, THIRIUCHYKADY
86.		PACB, AJJOOR.
87.		PACB, BILLICOMBAI.
88.		PACB, ONATHADAI
89.		PACB, T. MANIHATTY.
90.		PACB, EBBANAD.
91.		PACB, KENGAMUDI
92.		PACB, IDUHATTY.
93.		PACB, KODUMUDI.
94.		PACB, MORAKUTTY
95.		PACB, KURUTHUKULI.
96.		PACB, PARSONSVALLEY.
97.		PACB, GOVERNOR SHOLAI.
98.		PACB, MEL KAVVATTY.
99.		PACB, BELLVIEVU
100.		PACB, TERRECE ESTATE
101.		PACB, OSSINGTON.
102.		PACB, LIDDLES DALE.
103.		PACB, UPPER PROSPECT.

104.		PACB, LOWER PROSPECT.
105.		PACB, PYKARA FALLS.
106.		PACB, HALLATHY.
107.		PACB, HUILHUTTY
108		PACB, KOKKAL

7.11. SHOP WISE DETAILS IN COONOR TALUK.

Sl.No.	Name of the Shop.	
TAMILNADU CIVIL SUPPLIES CORPORATION.		
1.		TNCSC, UPPER COONOR
2.		TNCSC, UMMARI COTTAGE,
3.		TNCSC, SINGARATHOPPU
4.		TNCSC, KILINJADA.
5.		TNCSC, BHARATHI NAGAR.
6.		TNCSC, CRAIGMORE.
7.		TNCSC, KODAMALAI
8.		TNCSC, GURANCY
NILGIRI CO-OP. ENTERPRISES.		
9.		NCE, GANDHIPURAM.
10		NCE, NONSUCH.
11.		NCE, PARKSIDE.
12.		NCE, ARCHEDIN.
13.		NCE, BANDISOLAI
14.		NCE, HALAKARAI.
15.		NCE, BELLATTYMATTAM
16.		NCE, GLENDALE.

17.		NCE, KARUMPALAM.
18.		NCE, SELAS.
19.		NCE, BENGORM
20.		NCE, BURLIAR.
21.		NCE, DROOG.
22.		NCE, BEARHATTY.
23.		NCE, BHARATH NAGAR.
24.		NCE, AMBIKAPURAM.
25.		NCE, ORDERLY ESTATE.
OTHERS		
26.		NEEDLE INDUSTRIES.
27.		BILLIMALAI ESTATE.
28.		KATARY ESTATE.
29.		SUTTON ESTATE.
30.		KOLACOMBAI ESTATE.
31.		MAILOOR ESTATE.
32.		SINGARA ESTATE.
33.		MUTHIRI ESTATE.
NICKOLSON CO-OP. STORES.		
34.		MINI SUPER MARKET, COONNOOR.
35.		KARIMARAHATTY.
36.		VANDIPETTAI.
37.		VANNARAPETTAI.
38.		MEL – COONNOOR (OLD).
39.		MEL – COONNOOR (NEW).
40.		OTTUPATTARAI.
41.		VASAMPALLAM.

42.		WELLINGTON.
43.		JAYANTHI NAGAR.
PRIMARY AGRICULTURAL CO-OP. STORES.		
44.		P.A.C.B., OLD ARUVANKADU.
45.		P.A.C.B. SANTOOR.
46.		P.A.C.B., KETTI PALADA.
47.		P.A.C.B., SOGATHORAI.
48.		P.A.C.B., KATARY DAM.
49.		P.A.C.B., MUTTINAD.
50.		P.A.C.B., KOLLIMALAI.
51.		P.A.C.B., BANDUMI.
CO-OPERATIVE STORES		
52.		TENTIL
53.		CASH BAZAAR
54.		THOOTHOORMATTAM
55.		COLACOMBAI
56.		MANAR
57.		RAILWAY CO-OP STORE
58.		CORDITE FACTORY COOP
59.		GOPALAPURAM
60.		JEGATHALA ROAD
61.		GOPALAPURAM II
62.		KARAKORAI
63.		WOODLANDS
64.		ARUKUTCHI
65.		MELUR
66.		KODERI

67.		ELLITHURAI
68.		HUBBATHALAI
69.		JAGATHALA
70.		ACHANAKKAL
71.		ETHUMAGANDY
72.		MANJACOMBAI
73.		YEDAPALLI
SELF HELP GROUPS.		
74.		SHC, ALWARPET
75.		SHC, KRISHNAPURAM
76.		SHC, BELLADA
77.		SHC, YELLANALLI
78.		SHC, GOORKHA CAMP
NVGCMS		
79.		ADHIGARATTY
80.		BICKOL
NDCCWS		
81.		HULLADA
EX-SERVICEMAN CO-OP. STORES.		
82.		HOSATTY



7.11 A . SHOP WISE DETAILS IN KOTAGIRI TALUK.

Sl.No.		Name of the Shop.
TAMILNADU CIVIL SUPPLIES CORPORATION.		
1.		TNCSC, DONNINGTON.
2.		TNCSC, KATTABETTU – I.
3.		TNCSC, KATTABETTU – II.
4.		TNCSC, BETTATY
KOTAGIRI CO-OP. STORES.		
5.		KCS, HEAD OFFICE.
6.		KCS, LOWER BAZAAR.
7.		KCS, UPPER KOTGIRI.
8.		KCS, DONNINGTON.
9.		KCS, KANNERIMUKKU.
10.		KCS, BURNSIDE.
11.		KCS, DHIMBATTY.
12.		KCS, KONAVALKORAI.
13.		KCS, KRISHNAPUTHUR.
14.		KCS, ARAVENU.
15.		KCS, JACKKANARAI.
16.		KCS, ADUPETTU
17.		KCS, MOONROAD.
18.		KCS, GOTTACOMBAI.
19.		KCS, SHOLURMATTAM.
20.		KCS, DENAD

21.		KCS, WEST BROOKE.
22.		KCS, KAIKATTY.
23.		KCS, OM NAGAR.
24.		KCS, ELADA.
25.		KCS, KERADAMATTAM.
26.		KCS, KIL-KOTAGIRI.
27.		KCS, KOTHIMUKKU.
28.		KCS, KARAKODU MATTAM.
29.		KCS, KODANAD.
30.		KCS, KOLIKARAI.
31.		KCS, MILIDHANE.
32.		KCS, SUNDATTY.
33.		KCS, BETHALA.
34.		KCS, KERADA
NDCCWS		
35.		NEGGICOMBAI
36.		KOTAGIRI PUBLIC SERVANT CO-OP. STORE, MARKET.
PRIMARY AGRI.CO-OP. BANK		
37.		PACB, ARAVENU.
38..		PACB, GUNDADA.
39.		PACB, AKKUCOMBAI.
40.		PACB, KERCOMBAI.
41.		PACB, NEDUGULA.
42.		PACB, KOTTANALLI
43.		PACB, KENGARAI.
44.		PACB, KIL KOTAGIRI.
45.		PACB, THUNERI

46.		PACB, SEMMANARAI
SELF HELP GROUPS.		
47.		MAGALIR ARAVENU.
48.		ANNAI MAGALIR.
49.		MAGALIR, HITTAKKAL.
OTHERS		
50.		KERBETTA ESTATE.
51.		WARWICK ESTATE.
52.		HAVUKKAL ESTATE.
53.		KIL KOTAGIRI ESTATE.
54.		KOTADA ESTATE.
55.		CURZON ESTATE.
56.		GLENBURN ESTATE.
TCFS		
57.		TENGUMARADA
58.		KALLAMPALAYAM
CO-OPERATIVE		
59.		KAPPATHY
60.		KADAIKAMBATTY
61.		KUNJAPANAI

7.12 SHOP WISE DETAILS IN KUNDAH TALUK.

Sl.No.	Name of the Shop.	
TAMILNADU CIVIL SUPPLIES CORPORATION.		
1.		TNCSC, EMERALD – I
2.		TNCSC, EMERALD – II.
NILGIRI DISTRICT CONSUMER CO-OP. WHOLESALE STORES.		
3.		NDCCWS, DEVERSHOLA
4.		NDCCWS, LAWRENCE.
5.		NDCCWS, THAISHOLAI.
6.		NDCCWS, MANJOOR.
7.		NDCCWS, NEW ATTUBOIL.
CO-OPERATIVE		
8.		KINNAKORAI
9.		MULLIGORE
10.		KANNERIMANTHANAI
11.		KILOOR
12.		MOORATTI
13.		SHIVASAKTHI NAGAR
14.		IYYAN D.COMBAI
15.		NUNTHALAMATTAM
16.		THAMBATTI
17.		YEADAKKADU
18.		MUCKIMALAI
19.		BALACOLA

20.		MEEKERY
21.		B.MANIHATTY
22.		NUNTHALA
23.		THANGADU
24.		T.ORANALLY
25.		KILKUNDAH
26.		KUNDAH PALAM
27.		MELKUNDAH
OTHERS		
28.		CHAMRAJ ESTATE
29.		L.G.B.
NILGIRI CO-OP. ENTERPRISES.		
30.		NCE, MANJOOR.
NVGMS		
31.		ITHALAR
32.		BEMBATTY

7.13 SHOP WISE DETAILS IN GUDALUR TALUK.

Sl.No.		Name of the Shop.	
TAMILNADU CIVIL SUPPLIES CORPORATION.			
1.		TUPPUKUTTIPETTAI	
2.		BARWOOD.	
3.		AROTUPARAI.	
4.		DEVERSHOLA – I.	
5.		DEVERSHOLA – II.	
NILGIRI DISTRICT CONSUMER CO-OP. WHOLESALE STORES.			
6.		NDCCWS, CHUNGAM.	
7.		CHEVADIPET.	
8.		UPPER GUDALUR.	
9.		ATHIPALLI.	
10.		THORAPALLI.	
11.		IST MILE.	
12.		YELLAMALAI.	
13.		NADUGANI – I.	
14.		NADUGANI – II.	
15.		DEVALA – I.	
16.		DEVALA – II.	
17.		DEVERSHOLA, NO.3. DIVISION DEVERSHOLA ESTATE MOBILE SHOP.	
18.		DEVAN	
19.		MIDDLE GUDALUR.	

20.		DEVALAHUTTY.	
21.		PERIYASHOLA.	
22.		2 <sup>ND</sup> MILE.	
23.		ALLOOR	
24.		NO.3 DIVISION	
NILGIRI CO-OP. ENTERPRISES.			
25.		RAJAGOPALAPURAM-I	
26.		RAJAGOPALAPURAM-II	
27.		MASINAGUDI- I	
28.		MASINAGUDI- II	
29.		VAZHAITHOTTAM	
30.		PACB, NANDHATTY	
31.		MARAPALAM.	
32.		S. CHOONDI.	
33.		BHARATHINAGAR.	
34.		SEAFORTH.	
35.		PADANTHORAI.	
36.		CHERUMULLI.	
37.		SRIMADURAI – I.	
38.		SRIMADURAI – II.	
39.		PERIYACHOONDI.	
40.		KUNGOORMOOLA	
41.		CHALIVAYAL.	
42.		CHERANNAGAR	
43.		GANDHINAGAR	
44.		ALAVAYAL	

45.		KOZHIPPALAM	
GPSC			
46.		VANDIPET	
47.		MARTHOMA NAGAR	
48.		PUTHERVAYAL	
MRFE			
49.		KARGUDI	
MPCS			
50.		MOYAR	
LADIES			
51.		LADIES, BOSPARA.	
52.		LADIES, CHEMBALA.	
SHGW			
53		VAZAVAYAL.	
54.		NADUGANI.	
55.		PULIAMBARA	
56.		KASIMVAYAL	
57.		CHUNGAM.	
58.		UPPER GUDALUR	
59.		RAJAGOPALAPURAM.	
60.		PONNOR NADUGANI	
ESTATES			
61		MANJUSHREE PLANTATION ESTATE.	
62		MAY FIELD ESTATE.	



#### 7.14 SHOP WISE DETAILS IN PANDALUR TALUK.

Sl.No.		Name of the Shop.
TAMILNADU CIVIL SUPPLIES CORPORATION.		
1.		TNCSC, CHERAMBADI.
2.		TNCSC, EDUMADU.
3.		TNCSC, PANDALUR.
NILGIRI DISTRICT CONSUMER CO-OP. WHOLESALE STORES.		
4.		NDCCWS, AMBALAMoola.
5.		NDCCWS, KOLLICHAL
6.		NDCCWS, KARIYASHOLA.
7.		NDCCWS, PANDALUR.
8.		NDCCWS, KUNNALADI.
9.		NDCCWS, ROCKWOOD.
10.		NDCCWS, NELLIYALAM.
11.		NDCCWS, PANDALUR HATTY.
12.		NDCCWS, ATHIKUNNA.
13.		NDCCWS, CAROLYN.
NILGIRI CO-OP. ENTERPRISES		
14.		NCE, KOLAPALLY – I.
15.		KOLAPALLY – II.
16.		ELAMANNA.
17.		UPPATY – I.
18.		UPPATY – II.
19.		PONNANI.

20.		CHERANGODE (C.P.).
OTHERS		
21.		WENTWORTH ESTATE.
PRIMARY AGRI.CO-OP. BANK		
22.		PACB, KOLAPALLY.
23.		PACB, NELLAKOTTAI.
24.		PACB, BITHERKAD – I.
25.		PACB, BITHERKAD – II.
26.		PACB, PATTAVAYAL.
27.		PACB, CHERANGODE.
28.		PACB, CHERAMBADI BAZAAR.
29.		PACB, CHERAMBADI CHUNGAM.
30.		PACB, KALLICHAL.
31.		PACB, ERUMAD.
32.		PACB, KAIYUNNI.
33.		PACB, AYYANKOLLI.
34.		PACB, PAKKANA.
35.		KURINJINAGAR
36.		PACB, MUTHIRAKOLLI (P.T).
37.		VILANGOOR
SELF HELP GROUPS.		
38.		PANCHAKOLLI
39.		VETTUVADI
40.		THONDIYALAM.
41.		MANGODE

42.		PANDALUR.
43.		KOLAPALLY
44.		POTHUKOLLI
LADIES		
45.		KOTTADU.
46.		PANANCHIRA.

#### **7.17 List of Fire Station.**

- 1) Fire and Rescue Services. Ooty
- 2) Fire and Rescue Services. Coonoor
- 3) Fire and Rescue Services. Gudalur
- 4) Rescue Services. Kotagiri

**7.18 List of Police Stations fitted with VHF Sets.**

<b>Sl. No.</b>	<b>Name of Police Station or Office</b>
<b>I. COONOOR TALUK</b>	
1	Police Station, Aruvankadu
2	Police Station, Coonoor
3	Police Station, Kolacombai
4	Police Station, Wellington
<b>II. GUDALUR TALUK</b>	
1.	Camp Office of the Deputy Superintendent of Police, Gudalur
2.	Police Station, Devala
3	Police Station, Devarshola
4.	Police Station, Gudalur
5	Police Station, New Hope
<b>III. KOTAGIRI TALUK</b>	
1.	Police Station, Kotagiri
<b>IV. UDHAGAMANDALAM TALUK</b>	
1.	Camp Office of the Deputy Superintendent of Police, Udhagamandalam
2	Control Room, Udhagamandalam
3.	Office of the Armed Reserve Inspector, Udhagamandalam
4.	Office of the Superintendent of Police, Udhagamandalam

5	Police Station, Masinagudi
6	Police Station, Naduvattam
<b>V. KUNDHA TALUK</b>	
1.	Police Station Manjoor
<b>VI. PANDALUR TALUK</b>	
1.	Police Station, Bitherkad
2.	Police Station, Cherambadi
3.	Police Station, Devarshola
4.	Police Station, Erumad
5.	Police Station, Nelakotta

**NOTE:** The Police Department will be providing V.H.F. to the Collector's Office and also to the Revenue Divisional Offices of this district when the need arises in an emergency especially during monsoon seasons as per the instructions issued by the Government in their Lr. No.8370/Pol.8/80-1, Home Department, dated 12.2.1980

V.H.Fs. will be installed in critical places like Burliar, Selas, Kattery Road, Marappalam, Thengumarahada etc., by the Police Department during North East Monsoon period according to the necessity.

More over the VHF were installed in the following places for Disaster Management and administrative purpose

1. Collectorate (Static and Mobile)
2. Controlroom Collectorate
3. Camp office Of the Collector(Static and Mobile)
4. Revenue Divisional Office Coonoor (Static and Mobile)

5. Revenue Divisional Office Gudalur(Static and Mobile)
6. Taluk Office – Ooty (Static and Mobile)
7. Taluk Office - Coonoor (Static and Mobile)
8. Taluk Office - Kotagiri (Static and Mobile)
9. Taluk Office - Kundha (Static and Mobile)
10. Taluk Office – Gudalur (Static and Mobile)
11. Taluk Office – Pandalur (Static and Mobile)
12. Fire Service Ooty (Static and Mobile)
13. Fire Service Coonoor (Static and Mobile)
14. Fire Service Gudalur (Static and Mobile)
15. Fire Service Kotagiri (Static and Mobile)

### **7.19 List of Voluntary Organisation and Non Governmental Organisation.**

We have identified like minded associations/ Clubs, who will be useful during the rescue and rehabilitation process

<b>Sl. No.</b>	<b>Name of Voluntary Organisations</b>	<b>Name of Nominees</b>	<b>Phone Number</b>
<b>1</b>	<b>COONOOR TALUK</b> <b>Rescue Operation no.1</b>	Mr Sivakumar	9487340674
1.	Wisemen Club	Thiru Mohan Bangaraj, President	2232569
2	Citizen Forum	Thiru J.J.Benett, President	2232780
3	Lions Club, Coonoor		
4	Rotary Club, Coonoor		
<b>II</b>	<b>GUDALUR</b>		
1.	Rotary Club, Gudalur	R.Sundaramoorthy, Manager, Parklen Tea Factory (President)	261-648
		Dr.Sam Joseph, Marthoma Nagar, President	261-515
<b>III</b>	<b>KOTAGIRI TALUK</b>		
1.	Clother-Stone-holy Family Hospital,Kotagiri	Medical Superintendent  Iruthiyaswamy  Principal	271781     271755
2	Friary, Kotagiri	Thiru G.T.S.Pandiaraj	271367,71767

3	Public School, Kotagiri	J.C.Bawa Sikander	271555
4	Rotary Club, Kotagiri	N.Ramalingaian	271766
5	Junior Chamber Kotagiri	Bhawa sikkad	271555
6	Lions Club	I.Duraisamy	274852
7	Nilgiris Adivasi Welfare Assn	Alwas	271596
<b>IV</b>	<b>UDHAGAMANDALAM TALUK</b>		
1.	Bishop's Home, Udhagamandalam		2442366
2	Brecks school, Udhagamandalam		2442535
3.	C.A.S.A.	Tvl.NB.Azarab, and David S.Priasitham	
4.	Cliff School, Udhagamandalam	Thiru Sam Zackariah	2442950
5.	C.S.I.Gell Memorial Girls Higher Secondary School, Fern-Hill, Udhagamandalam	Tmt. R.Azariah, Headmistress	2442814
6	C.S.I.Primary School, Gandhinagar, Udhagai	Thiru C.D.Paul and Thiru D.Charle	
7	Devanga Samuga Kalyana Mandapam	Tvl.Sampath, C.Raju and Thirumoorthy	
8	Good Shepherd Public School, Udhagamandalam	Thiru Thomas	2442643
9	Guild of Services, Y.W.C.A.	Tmt. Mary Kuruvilla	2442218
10	Holy Trinity Church, Udhagamandalam	Presbyter	
11	Lions Club, Udhagamandalam	Thiru N.Krishnappa	2442993
12	Market Merchant Association, Udhagamandalam	Thiru T.P.Natarajan, President, New Market	
13	Makkal Nalvazhvu Sangam, Udhagamandalam	Udhagamandalam	
14	Nazerath Convent, Udhagamandalam	Thiru S.Narayanaswamy,	2442391



		President	
15	N.C.C.Udhagamandalam and Tamilnadu Independent Company	S.R.Superior L.R.P.KUmaravel	2442387
16	Needle Industries (P) Ltd., Ketti		2442431
17	Nirmala Nursing Home, Fingerpost, Udhagai	Thiru J.J.Benett	2442215
18	N.S.S.Government Arts College, Udhagamandalam	Sr. Agnea, Superior Thiru A.Sreedhar, Director	2442431
19	Pope Paul Mecerchy Home, Nanjanad		
20	Protein Products of India, Sandynallah	Sr.Hilga, Superior	2442762/442436/ 2442442
21	Ramakrishna Mission Udhagamandalam	Thiru D.Rajendran	2442442
22	Rex Higher Secondary School, Udhagamandalam	President	
23	Round Table NO.55	Fr.Mathey Kottaram	2442064
24	Rotary Club, Uthagamandalam	Thiru Ravindran, Chairman  Tvl.Allan C.Boll, M.Mathan, N.Sripathi Rao &  Sankaralingam care of paints and Hardwares	2442110 2442444
25	Samson's Children's Home, Udhagamandalam	Thiru G.A.Samson	
26	Sakthi Sowdambika Bakery, Udhagamandalam	Thiru A.M.Krishnaswamy Chettiar	

27	Social Action Committee and Hebron School	Thiru L.C.Ingleby	244258714422093
28	Sri.Jain Navyuvak Mandal, Udhagamandalam	Thiru Santhilal	
29	St.Stephen's Church, Udhagaqmandalam	The Presbyter	2442110
30	St.Hilda's School, Udhagamandalam	Kumari G.Devadass, Principal	2442876
31	TamilNadu Homeopathi Doctor's Central Association	Dr.B.A.Kanikaraj	2442119
32	Union Church Flood Relief Committee and EFICOR	Pastor Barry Jenkinsk	2442035
33	Women Voluntary Service	Tmt.Indu K.Mallan and Tmt. E.W.Pilgin	2442691

## **7.20 List of Medical Teams.**

FORMATION OF TEAM DISTRICT LEVEL PRIMARY HEALTH CENTRE LEVEL, HEALTH SUB CENTRE LEVEL,, DUTIES AND RESPONSIBILITIES OF CONCERNED TEAMS.

### **(a) DISTRICT LEVEL TEAMS.**

1.	District Co-ordination	Deputy Director of Health Services The Nilgiris
2	Team Leaders	District Malaria Officer (Over all supervisor)
3	--	Personal Assistant to Deputy Director of Health Services

4	Thiru A.Lawrence	Health Inspector Gr.I. Plague Duty , Udhagamandalam BLock
5	Thiru B.Sadasivam	Malaria Inspector Gr.I. Coonoor Block
6	Thiru Mohan	Health Inspector Gr.I. Plague Duty Kotagiri Taluk
7	Thiru R.Dharmalingam	Health Inspector, Srimadurai Public Health Centre-Gudalur Block.

**(b) DUTIES AND RESPONSIBILITIES:**

1. Emergency Public Health and sanitation Services
2. Prevention of Epidemics by Mass Incoculation or Vaccination in all possible are prior to the Monsoon Seasons and subsequently after rain and flood in the areas affected.

Block and PHC Level Team are listed below

Sl. No.	Name of the Block	Name of the PHC	Name of the M.O.(Team Leader)	Name of the Para Medical staff of the Team	Vehicle allotted	Roll of the camp	Phone No.of the camp	Name of the HSC
(1)	(2)	(3)	(4)	(5)	(6)	(7)	(8)	(9)
1	Udhagai	T.Oranalli	Dr.K.Ragupathy	Vacant Vijayalakshmi,SHN M.Ramachandran H.I. Salamma ANM A.M.A.abimmary VHN B.M.Mala VHN	....	T.Oranally	..	T.Oranally T.Oranally Denadu Denadu Devarshola Denadu
2	Coonoor	Ketti	Dr.Pugazenthi	D.Sherin SHN Mahalingam HI Gr.I Maraiya Jayaseeli VHN	....	Ketti	....	Ketti Hubahalai Kattery
3	Kotagiri	Nedugula	Dr.Rajesh	Sumathi SHN Kumarasamy Gr.II H.I. A.Annamalai VHN R.Jayalakshmi VHN	...	Nedugula	...	Nedugula Dhimbatty Kappatty Dhimbatty
4	Gudalur	Nelakottai	Dr.Saravanaraja	K.B.Ravi HI Gr.I C.Maruthamuthu Vacant Driver PHC	....	Nelakottai	....	Nedugani Muthirakolli Nadugani

-----

**Team Allotted to the Anticipatory Flood Area**

Sl. No.	Name of the Block	Name of the PHC	Name of the M.O.(Team Leader)	Name of the Para Medical staff of the Team	Vehicle allotted	Roll of the camp	Phone No.of the camp	Name of the HSC
(1)	(2)	(3)	(4)	(5)	(6)	(7)	(8)	(9)
1	Udhagai	Thuneri	Dr.Sivakumar	R.Leela SHN G.Rajasekar HI GR.II S.Annamalai VHN N.Sundari VHN S.Malliga VHN	....	Thuneri	...	Thuneri Kodanadu Anikorai Adasholai Ebbabanadu
		Sholur	Dr.Sridhar.V.	Pusparani SHN S.Mary VHN K.Moorthy HI Gr.II A.T.Glory VHN	...	Sholur	....	Sholur Kokkal Sholur Glenmorgan
		M.Palada	Dr.Ashokeshir	Nagarani SHN K.A.Jayaseakar HI Gr.II A.Susheela VHN	...	Ithalar Ithalar	...	Kuruthukuli Palada Muthorai
		Ithalar	Murugesam	K.Manigandan HI Vacant Y.R.Shanthi VHN	...	Ithalar	...	Nanjanadu Ithalar Puduhatty

Sl. No.	Name of the Block	Name of the PHC	Name of the M.O.(Team Leader)	Name of the Para Medical staff of the Team	Vehicle allotted	Roll of the camp	Phone No.of the camp	Name of the HSC
(1)	(2)	(3)	(4)	(5)	(6)	(7)	(8)	(9)
		Kallatty	Dr.N.Mohan	P.Leela Suny B>M.Gongan HI D.Shankunthala VHN	...	Kallatty	....	Sholur Hullathi Ekoni
		Bikkatty	Dr.Raghubabu	M.Lingan Gr.II.HI S.Lakshmi VHN Vacant S.Krishnakumari VHN M.Indra VHN	...	...	...	Kinnakorai Kundha Bridge Bikkatty Bikkatty Deddacombai
		Thummanatty	Dr.Hiriyar Ravikumar	Dhanam SHN Ramachandran HI Gr.I R.Gowri VHN K.Prema VHN C.Chithumani VHN I Vijayalakshmi ANM	....	Masinagudi	....	Masinagudi Thummanatty Manalai Madithorai T.Manihatty T.Manihatty
		Kookalthorai	Dr.Yesodha	R.Kanammal SHN	....	Nedugula	...	Kokalthorai

				V.R.Sundarai VHN B.Shakila VHN Manigandan HI				Kookalthorai Iduhatty Billicombai
--	--	--	--	---	--	--	--	---

Sl . No.	Name of the Block	Name of the PHC	Name of the M.O.(Team Leader)	Name of the Para Medic al staff of the Team	Vehicle allotted	Roll of the camp	Phon e No.of the camp	Name of the HSC
(1 )	(2)	(3)	(4)	(5)	(6)	(7)	(8)	(9)
1	Coon oor	Yedapal li	Dr.N.Sivasubra manian	Sarath a SHN  K.Dev araj Gr.II  R.Kam ala VHN  J.Victo ria  Elizab eth  N.Moh ani	....	Yeda palli	....	Yedapalli  Cruzpet  Wellinto n  Jayanthin agar  Yedapalli
		Kollaco mbai	Jeyaraj HI Gr.I  Vacant  Rajendran HI Gr.II  M.Revathi VHN  Govindammal VHN  M.Vijayanthi ANM	...	Kolaco mbai	...	Kola comb ai  Masa puri  Kola comb ai  Hulica I	



Sl . No.	Name of the Block	Name of the PHC	Name of the M.O.(Team Leader)	Name of the Para Medical staff of the Team	Vehi cle allott ed	Roll of the camp	Pho ne No. of the cam p	Name of the HSC
(1 )	(2)	(3)	(4)	(5)	(6)	(7)	(8)	(9)
1.	Kota giri	Thenguma radha	Natarajan	V.Sivaku mar HI Gr.;I  M.Shanthi VHN	...	Sholur mattam	...	Thengu marada
		Kattabettu	Dr.SElvaraj	Mohan HI Gr.I  Kumaras amy HI Gr.II  V.Suguna VHN  Sudhaiya mmal  G.Prema ANM	...	Katta bettu	...	Aggl Aravenu
		Sholurmatt am	Dr.Nandha kumar	H.H.Jogh ee HI Gr.I  R.Shanth a ANM  R.Sugant hi VHN  R.Victoria	...	Sholurma ttam	...	Sholurma ttam  Sholurma ttam  Kengarai  Kootada  Sholurma

				VHN S.Lakshmi				ttam
		Kodanadu	Dr.Krishnaraj	R.Premkumar H.I H.Janet Nish ANM K.Kalaiyairai VHN.	...	...	...	Kodanadu Kodanadu Konavakurai

## 7.21 List of Community kitchen and Cooks available

### 8.24 Udhagamandalam Panchayat Block

<u>Sl. No.</u>	<u>Name of the Cooks</u>	<u>Name of the Centre</u>
1.	S. Lakshmi, Anikorai	P.U.School, Anikorai
2.	Elizebeth	P.U.School, Adasholai
3.	Sridevi	P.U.School, Balacola
4.	Valliammal	P.U.School, Bembatty
5.	K. Sekar, Indranagar, Ithalar	P.U.School, Belithala
6.	R.Vijaya, Agalar	P.U.School, Beragal
7.	Kalaiselvi	P.U.School, Billicombai
8.	K. Palaniammal	P.U.School, Benthatty
9.	Mathan	P.U.School, Devarsholai
10.	Sagunthala, Doddanni	P.U.School, Doddanni
11.	Saroja, Masakal	P.U.School, Degili
12.	V.Vasanthi, Dheenhatty, Masakal	P.U.School, Dheenhatty
13.	H.N. Rajamani	P.U.School, Econy
14.	Santha Sagayarani	P.U.School, Gandhikandy
15.		
16.	K. Veesa	P.U.School, Glenmorgan
17.	C. Vanitha	P.U.School, Hiriyaasekai
18.	P. Parvathi	P.U.School, Halatty
19.	Latha	P.U.School, Ithalar
20.	Kathar	P.U.School, Kariamalai
21.	Anbazhagan	P.U.School, Kannerimanthanai
22.	Saradha	P.U.School, Kinnakorai
23.	Therasa	P.U.School, Kalakorai
24.	Lakshmi	P.U.School, Kavaratty
25.	Kalu	P.U.School, Kadanad
26.	Nallammal	P.U.School, Kavilorai
27.	Lakshmi	P.U.School, Kothumudi
28.	Neelammal	P.U.School, Kookal
29.	N. Surya	P.U.School, Kookalthorai
30.	Thangammal	P.U.School, Kundhachappai
31.	Krihankutty	P.U.School, Kappachi
32.	Janakiammal	P.U.School, Kenthorai

33.	K. Vesha	P.U.School, Kagguchi
34.	B.Mani	P.U.School, Kengamudi
35.	Noorjahan	P.U.School, Mel Kundah
36.	Savithiri	P.U.School, Mullimalai
37.	Doddaka	P.U.School, Meekeri
38.	K. Balan	P.U.School, Mukkimalai
39.	Vacant	P.U.School, Mattakandi
40.	M. Manimala	P.U.School, Manjoor
41.	Vijaya	P.U.School, Hullathi Melur
42.	Sathyakala	P.U.School, Morakutty
43.	A. Leelavathi	P.U.School, Mynalai
44.	Thulasiammal(Retired)	P.U.School, Madithorai
45.	S. Ganesan	P.U.School, Nunthala
46.	Kalaimathi	P.U.School, Naduvattam
47.	Utharadam	P.U.School, Nanjanad
48.	Deivanai	P.U.School, Osington
49.	Kalaimathi	P.U.School, Pykara
50.	Savithiri	P.U.School, Sholur
51.	R.Janaki	P.U.School, T. Oranalli
52.	L. Dhoddamai (Retired)	P.U.School, Thulithalai
53.	A.Baby	P.U.School, Thuner
54.	V. Baby	P.U.School, T.R.Bazaar
55.	Sudha	P.U.School, Thummanatty
56.	Nagarathinam	P.U.School, Upper Prospect
57.	Valli	P.U.School, Emerald Camp
58.	R.Saraswathi	P.U.School, Kundah Palam
59.	V. Alphonsa	P.U.School, Parsons Valley
60.	M. Goldy	P.U.School, Porthimund
61.	Vanaja	P.U.School, Staff Camp
62.	Sagayamary	P.U.School, Bethlehem
63.	V. Vijaya	P.U.School, Chamraj Estate
64.	Nagammal	P.U.School, C.S.I. Kandal
65.	Asunthamary	P.U.School, Fern Hill
66.	J. Malwin (Retired)	P.U.School, CSI CMM, Ooty
67.	M. Kasthuri	P.U.School, CSI, Katery
68.	K. Mahalakshmi	P.U.School, Devabetta
69.	B. Santha	P.U.School, CSI Dansandle
70.	M. Santhi	P.U.School, Holycross, Naduvattam
71.	N. Thulasi	P.U.School, Indu Nagar
72.	Arukani	P.U.School, Thalaikundah
73.	Sarasu	P.U.School, Korakundha
74.	Ruthri	P.U.School, Lower Prospect
75.	M. Rosy	P.U.School, Nirmala Kakathope

76.	J. Elizabeth Rani	P.U.School, OmPrakash, Kandal
77.	J. Mumthaj	St. Therasa, P.U.School, R.C. Osatty
78.	Radha	St. Therasa P.U.School,, Kandal
79.	Philomina	St. Joseph P.U.School, Udahgai
80.	Philomina	St. Philomina P.U.School, Udagai
81.	Sriyakala	St. Fran P.U.School, Manjanakorai
82.	Fathimary	St. Ant. P.U.School,, Kandal
83.	A. Shajahan	P.U.School, Shanthi Vijaya, Udhagai
84.	C.Suguna	P.U.School, Vivekanadan, Theetukal
85.	Basuvaraj	P.U.School, CSI, Thaishola
86.	S. Pitchayi	P.U.School, Backianagar
87.	Rajeshwari	P.U.School, Anumapuram
88.	R. Meena	P.U.School, Porthiyada
89.	K. Meenakshi	P.U.School, Maragal
90.	Nagamani	P.U.School, Sivasakthinagar
91.	Saratha Begam	P.U.School, Sholada
92.	Vacant	P.U.School, B. Manihatty
93.	B. Janaki	P.U.School, Chinna Coonoor
94.	Mariyayi	P.U.School, Glenmorgan Camp
95.	J. Kunthi	P.U.School, Hullathi
96.	Lakshmi (Retired)	P.U.School, Iduhatty
97.	Shanthi	P.U.School, Kil-kundah
98.	Lakshmi	Middle School Kil-Kavaratty
99.	S. Karupayee	Middle School, Mulligoor
100.	V. Shanthi	P.U.School, Melkavaratty
101.	Prema	Middle School, Odakadu
102.	Saraswathi	Middle School, Pegumpala Camp
103.	Dhanalakshmi	Middle School, Thangadu
104.	Banu	Middle School CSI, Hobert, Udhagai
105.	Vacant	St. Fran Xavier Middle School, Udahgai
106.	N. Surya Kala	St. Ant School, Lovesale
107.	Shanmuga Priya	P.U.School, Indunagar
108.	Krishnaveni	P.U.School, Emerald
109.	Rani	P.U.School, Karington
110.	Vithiya	P.U.School, Kanacombai
111.	Chinthamani	P.U.School, Kagangi Colony
112.	Daisi Rani	P.U.School, Theivamalai
113.	Geetha	P.U.School, Ambethkar Nagar
114.	Murugammal	P.U.School, Annamalai Onikandi
115.	G.N. Yogarajan	GSS, Bikkatty
116.	K. Valliammal	GSS, Billicombai
117.	Ruckmani	GSS, Econy
118.	A. Chandran	GSS, Kadanadu

119.	C.Vasanth	GSS, Kookalthorai
120.	Chandramani	Hr. Sec. School, Kaguchi
121.	R.Vasanth	GSS, Killoor Kokkalada
122.	Selvamani	GSS, Kanerimanthanai
123.	K. Shanthi	GSS, Kalakorai
124.	Shobana	GSS, Manjoor
125.	R. Vasanthamani	GSS, Mullimalai
126.	Shanthi	GSS, Nunthala
127.	M. Maivanai	GHSS, Sholur
128.	P.Mariyammal	GSS, Thoraiyatty
129.	Chandrdevi	GSS, CSICMM, Udhagai
130.	S. Chdnra	GSS, HPF, Udhagai
131.	Vacant	St. Therasas GSS, Udhagai
132.	M. Pouseka	Sri SAnthi Vijay H.SS, Udhagai
133.	A. Annammal	St. Secret Heart HSS, Udhagai
134.	Thangammal	GSS, Ebbanadu
135.	KK. Krishnaveni	GHSS, Dhavani
136.	Sarasu	GHSS, Annikorai
137.	Sathyabama	GHSS, Jatgadunattan
138.	Amutha	GHSS, Nanjanad
139.	Sapoor	GHSS, Manjoor
140.	A. Sheela	GHSS, Thummanatty
141.	mani	GHSS, Thuneri
142.	R.V. Ariyamala	GHSS, Udhagai
143.	Ammukutty	GHSS, Yedakkadu
144.	C. Shanthi	Bethlahem HSS, Udhagai
145.	N. Nabeeza	Gel Memorial HSS, Udhagai
146.	C. Theresa	St. Joseph HSS, Udhagai
147.	A. Kamarunesha	GHSS, Chinna Coonoor
148.	Poobathi	GSS, Emerald Camp
149.	Vijaya	GSS, Idhatty
150.	A. Susheela	ADW PU School, Elk Hill, Udhagai
151.	P.Susheela	GSS, Ranganathapuram
152.	Poobathi	ADW School, Trichikadi
153.	Pathiriyammal	ADW School, Thakkarababanagar
154.	V. Saroja	ADW Middle School, Doddabetta
155.	Balakrishnan	ADW pri. School, Hooker
156.	K.Valli	ADW GSS, Hooker
157.	Nallammal	P.U.School, kadasholai
158.	Vanitha	GHSS, Ithalar
159.	Vacant	PUS, Banahatty
160.	Kamalammal	PUS, Dhavani
161.	Chandrakala	PUS, Kunthakotagiri

162.	Guna	PUS, Odayaratty
163.	Vacant	PUS, Thoraihatty
164.	vacant	PUS, Yedakadu
165.	Vacant	PUS, Marvala
166.	Rani	PUS, Kinnakorai
167.	Leelavathi	PUS,Naduvattam
168.	Vacant	PUS, Chamraj

### **7.22 Udhagamandalam Panchayat Block**

#### **Community Centre available to the following habitation**

<b>Sl. No.</b>	<b>Name of the Panchayat</b>	<b>Name of the Hamlet</b>
1.	<b>Balacola</b>	B. Manihatty
2.		Balacola
3.		Bengal
4.		C. Manihatty
5.		Denadu
6.		Kanneri
7.		Kokkalada
8.		Kothiben
9.		Manjacombai Village
10.		Manthanai
11.		Masikandi
12.		Meerkeri
13.		Melur Melannai
14.		Mudugula
15.		Mynalai
16.		Oranelli
17.		Rajendra Nagar
18.		Thangadu
1.	<b>Ebbanadu</b>	Anikatty
2.		Beragal
3.		Ebbanadu
4.		Iduhaty
5.		Kengumudi
6.		Koranoor
7.		Kothumudi
8.		Morakutty
1.	<b>Hullathu</b>	Athikal
2.		Bikkatty
3.		Econy
4.		Hullathi
5.		Kadasholai
6.		Karapillu
7.		Kavaratty
8.		Kil Kallatty
9.		Masikal
10.		Melur



11.		Sholada
1.	<b>Ithalar</b>	Angadhihatty
2.		Appukodu
3.		Attuboil
4.		Belithala
5.		Bembetty
6.		Hosatty
7.		Ithalar
8.		Kallakorai
9.		Karigalvalai
10.		Nunthala
11.		Periyar Nagar
12.		Porthi
13.		Pudhuhatty
14.		Surender Nagar
15.		Thulithalai
1.	<b>Kadanad</b>	Baramannu
2.		Benthatty
3.		Chinna Coonoor
4.		Halatty Kadihatty
5.		Halatty Manthalatty
6.		Halatty Naduhatty
7.		Jakkalorai
8.		Kadanad
9.		Kavilorai
10.		Kel Dhavani
11.		Kengal
12.		Kokkudal
13.		Konagatty
14.		Mavakal
15.		Mel Dhavani
16.		Mothacombai
17.		Odaiyaratty
18.		Chokkanelli
1.	<b>Kagguchi</b>	Ajjoor
2.		Ambedkar Nagar
3.		Banagudihatty
4.		Banahatty
5.		Bikkamarahatty
6.		Doddannai

7.		Honnathalai
8.		Kagguchi
9.		Kalinganatty
10.		Kathahattimaniyada
11.		Kel Bellicombai
12.		Kel Dheenatty
13.		Mel Bellicombai
14.		Mel Dheenatty
15.		Oralarannai
16.		Sakthi Nagar
17.		T. Manihatty
18.		Trichigadi
1.	<b>Kundah</b>	Ambedkar Nagar
2.		Appatty
3.		Attumannu
4.		Hiriyaseegai
5.		Kamaraj Nagar
6.		Koormiyapuram
7.		Mel Kundha
8.		Melur
1.	<b>Mulligoor</b>	Anna Nagar
2.		Emerald
3.		Gandhi Kandi
4.		Inbasagar Nagar
5.		Mulligoor
6.		Pudu Attuboil
1.	<b>Nanjanad</b>	Bengachagal
2.		Governor Sholai
3.		K.K. Nagar
4.		Kel Cowhatty
5.		Kuruthukuli
6.		M. Palada
7.		Mel Chowhatty
8.		Nanjanad
1.	<b>Thuneri</b>	Hosatty
2.		Karagal
3.		Kel Thoraihatty
4.		maragal
5.		Mel Thoraihatty

6.		Nellimandu
7.		Oormalai
8.		Thuneri
1.	<b>Kookal</b>	Kookal
2.		Masagal
3.		Kookalthorai shed
4.		Seegula
5.		Kookalthorai
6.		Uyliyatty
7.		Siriyur
8.		Hadamandu
1.	<b>Doddabetta</b>	Adasholai
2.		Koilmedu
3.		Odaikadu
4.		Marilimund
5.		Manikasanthapuram
6.		Kulisholai
7.		Muthorai
8.		Kel Cowhatty

## 7.23 COONOR PANCHAYAT BLOCK

### LIST OF COOK

<b><u>Sl. No.</u></b>	<b><u>Name of the Cooks</u></b>	<b><u>Name of the Centre</u></b>
1.	C. Jaya	Aided Primary School, Palada
2.	P.Gandhimathi	Aided Primary School, Kattery
3.	C. Dhanalakshmi	Aided Primary School, Erinkadu
4.	J. Gathysy	St. Michael's Primary School, Shanthoor
5.	A. Sheela	Thomas Primary School, Shanthoor
6.	M. Shanthi	Aided Primary School, Satton
7.	B. Nirmala	Aided Primary School, Lusiya
8.	G. Jayanthi	Aided Primary School, Bahavani

9.	R. jayarani	Aided Primary School, Muthanadu
10.	R. Daivanai	Aided Primary School, Runnymedu
11.	S. Kanchana	Aided Primary School, Greigmore
12.	Arputhamary	Aided Primary School, Woodlands
13.	Jothimani	Aided Primary School, Kil Singara
14.	A. Arulammal	Aided Primary School, Mel Singara
15.	J. Delciya	Litter Flower primary School, Selas
16.	R. Buvaneshwari	Aided Primary School, Muthiri
17.	K. Devi	Aided Primary School, Old Aruvankadu
18.	K. Maniammal	Aided Primary School, Aderly
19.	V. Kamalam	CSI Primary School, Mailoor Estate
20.	G. Chandra Leela	CSI Primary School, Ketty
21.	B. Shanthi	CSI Primary School, Hulical
22.	S. Alphonsa	CSI Primary School, Kodamalai Estate
23.	J. Devi	CSI Primary School, Droog
24.	V. Kanagarathinam	CSI Primary School, Nonsuch
25.	C. Clara	Lawreance Primary School, Lovedale
26.	K. Arul Christy	Aided Primary School, Glendale
27.	M. Pramila	Panchayat Union Primary School, Muttinadu
28.	Chinna Kannu	Panchayat Union Primary School, Thoothurmattam
29.	R. Jalaja	Panchayat Union Primary School, Melur Hosatty
30.	J. Sujatha	Panchayat Union Middle School, Halakkarai
31.	K. Annapoorna	Panchayat Union Primary School, Bygamund
32.	V. Vasantha	Panchayat Union Primary School, Semanthada
33.	V. Rajammal	Panchayat Union Primary School, Manthada
34.	R. Sheela Juliet Rani	Panchayat Union Middle School, Gurrency
35.	R. Sarasu	Panchayat Union Primary School, Manar
36.	M. Selvakumari	Panchayat Union Primary School, Kilinjada
37.	R. Ruckmani	Panchayat Union Primary School, Gandhipet
38.	Maragatham	Panchayat Union Middle School, Ellithorai
39.	M. Shiraj Nisha	Panchayat Union Primary School, Hubbathalai
40.	A. Neelavathi	Panchayat Union Primary School, palaniappa

41.	Jamuna	Panchayat Union Primary School, Forestdale
42.	R.Tamilselvi	Panchayat Union Primary School, Kodamalai
43.	S. Dhanam	Panchayat Union Primary School, Sholrock
44.	D. Anuratha	Panchayat Union Primary School, Bickol
45.	Panimalar	Panchayat Union Primary School, Ooranalli
46.	Vacant	Panchayat Union Primary School, Yedappalli
47.	P. Kumari	Panchayat Union Primary School, Burilar
48.	S. Parvathi	Panchayat Union Primary School, Welback
49.	B. Shanthi	Panchayat Union Primary School, Beratty
50.	K. Saraswathi	Panchayat Union Primary School, Adigaratty
51.	C. Ruckmani	Panchayat Union Primary School, Kil Odayaratty
52.	Sarasu	Panchayat Union Primary School, Manjacombai
53.	B. Leela	Panchayat Union Middle School, Koderi
54.	M. Kalyani	Panchayat Union Middle School, Jegathala
55.	R. Amaravathi	Panchayat Union Middle School, Sogathorai
56.	Pappathi	Panchayat Union Primary School, Araithatty
57.	S. Janaki	Panchayat Union Primary School, Yellanalli
58.	P.Saraswathi	Panchayat Union Middle School, Melur
59.	R.M.Rajan	Panchayat Union Primary School, Thambatty
60.	M. Malini	Panchayat Union Primary School, Deviview
61.	S. Sathya Bama	Panchayat Union Primary School, J. Kolacombai
62.	S. Omana	C.F. Primary School, Aruvankadu
63.	Victoria	CSI, Primary School, Coonoor
64.	K. Hemalatha	CSI Primary School, Manjuthala
65.	V. Vinotha	Cantonment Middle School, Wellington
66.	S. Sumathi	Little Flower primary school, Babu village
67.	A. Thavamani	St. Josephs. Middle School, Wellington.
68.	S. Uma	Lions Primary School, Coonoor
69.	L. Sulochana	Sri. Shanthi Vijay Primary School, Coonoor
70.	F. Jayaseeli	St. Mary's Primary School, Coonoor
71.	J. Lysa	St. Antony's Primary School, Coonoor
72.	D. Fathima Mary	Helans primary School, jayanthi Nagar
73.	J. Manjula	M.R.C. Primary School, Barracks

74.	B. Sevanthai	Panchayat Union Primary School, Bellattimattam
75.	M. Thiyaga Selvi	Panchayat Union Primary School, Bharath Nagar
76.	K. Vijayanthimala	Panchayat Union Primary School, Mooperkadu
77.	Vacant	Aided Primary School, Glencorni
78.	Kamala	St. Mary's Hr. Sec. School, Coonoor
79.	S. Daivanai	Sri Shanthi Vijay High School, Coonoor
80.	V. Girija	Sri Sarguru High School, Coonoor
81.	Natchathiram	St. Josephs High School, Barracks
82.	R. Rajamani	St. Ann's GHSS, Aruvankadu
83.	J. Stella Mary	St. Antony's HSS, Coonoor
84.	B. Rahmath	CSI HSS, Ketti
85.	K. Meena	Little Flower High School, Selas
86.	R. Malika	GHS, Thoothurmattam
87.	R. Rajammal	GHSS, Yedappalli
88.	M. Lakshmi	GHS, Adigaratty
89.	M. Vanitha	GHS, Melur Hosatty
90.	Devi	GHS, Hubbathalai
91.	S. Kavitha	GHSS, Hubbathalai
92.	R. Vijayalakshmi	CSI HS, Nonsuch
93.	Krishnaveni	Aided Primary School, Milk Village
94.	Gunavathy	St. Helan's Primary School, Achanakkal
95.	Saroja	Panchayat Union Middle School, Kollimalai
96.	Thanagamani	GHS, Manjacombai
97.	Kavitha	Panchayat Union Middle School, Bettatty
98.	Kamala Devi	Panchayat Union Middle School, Devala
99.	Padmavathy	GHS, Yellanalli

## 7.24 COONOR PANCHAYAT BLOCK

### LIST OF KITCHEN SHED AVAILABLE

Sl. No.	Name of the Noon Meal Centre
	<b>Primary School/ Middle School</b>
1.	Aided Primary School, Mel Singara
2.	Aided Primary School, Bhavani
3.	Aided Primary School, Erenkadu
4.	Aided Primary School, Glencorni
5.	Aided Primary School, Glendale
6.	Aided Primary School, Greigmore
7.	Aided Primary School, Haladavelly
8.	Aided Primary School, Kil Singara
9.	Aided Primary School, Loosiyana
10.	Aided Primary School, Muthanadu
11.	Aided Primary School, Muthiri
12.	Aided Primary School, N.L. Kattery
13.	Aided Primary School, Old Aruvankadu
14.	Aided Primary School, Palada
15.	Aided Primary School, Runnymedu
16.	Aided Primary School, Sattan
17.	Aided Primary School, Sunnyside
18.	Aided Primary School, Woodlands
19.	CMS Primary School, Cantonment, Bandhishola
20.	CMS Primary School, Wellington
21.	CSI Primary School, Aderly
22.	CSI Primary School, Drook
23.	CSI Primary School, Hullical
24.	CSI Primary School, Ketti
25.	CSI Primary School, Kodamalai Estate
26.	CSI Primary School, Kolacombai
27.	CSI Primary School, Mailoor Estate

28.	CSI Primary School, Manjuthala
29.	CSI Primary School, Milk village
30.	CSI Primary School, Nonsuch
31.	CSI Primary School, Parkside
32.	CSI Primary School, Woodbrairly
33.	Cordite Factory Primary School, Aruvankadu
34.	Helans Primary School, Achanakkal
35.	Helans Primary School, jayanthi Nagar
36.	Lawrance PrimarySchool, Lovedale
37.	Lions Primary School, Coonoor
38.	Little Flower Primary School, Selas
39.	MRC Primary School, Barracks
40.	Panchayat Union Primary School, Adigaratty
41.	Panchayat Union Primary School, Bandumai
42.	Panchayat Union Primary School, Bellattimattam
43.	Panchayat Union Primary School, Beratty
44.	Panchayat Union Primary School, Bharath Nagar
45.	Panchayat Union Primary School, Bickol
46.	Panchayat Union Primary School, Burliar
47.	Panchayat Union Primary School, Bygamadu
48.	Panchayat Union Primary School, Deviview
49.	Panchayat Union Primary School, Forest dale
50.	Panchayat Union Primary School, Gandhipet
51.	Panchayat Union Primary School, Hubbathalai
52.	Panchayat Union Primary School, J. Kolacombai
53.	Panchayat Union Primary School, Karimarahatty
54.	Panchayat Union Primary School, Kenthala
55.	Panchayat Union Primary School, Kethorai
56.	Panchayat Union Primary School, Kil Odayaratty
57.	Panchayat Union Primary School, Kilinjada
58.	Panchayat Union Primary School, Kodamalai
59.	Panchayat Union Primary School, Manar
60.	Panchayat Union Primary School, Manjacombai



61.	Panchayat Union Primary School, Manthada
62.	Panchayat Union Primary School, Marapalam
63.	Panchayat Union Primary School, Mel Odayaratty
64.	Panchayat Union Primary School, Melur Hosatty
65.	Panchayat Union Primary School, Mooperkadu
66.	Panchayat Union Primary School, Muttinadu
67.	Panchayat Union Primary School, Oranalli
68.	Panchayat Union Primary School, Othanatty
69.	Panchayat Union Primary School, Palaniappa Estate
70.	Panchayat Union Primary School, Semanthada
71.	Panchayat Union Primary School, Solrock
72.	Panchayat Union Primary School, Teramiya
73.	Panchayat Union Primary School, Thoothurmattam
74.	Panchayat Union Primary School, Welback
75.	Panchayat Union Primary School, Yedappalli
76.	Shanthi Vijay Primary School, Coonoor
77.	St. Anthony's Primary School, Coonoor
78.	St. Clament's Primary School, Boys Company
79.	St. Mary's Primary School, Coonoor
80.	St. Mary's Primary School, Kerada
81.	St. Michael's Primary School, Shanthoor
82.	St. Thomas Primary School, Hullada
83.	CMS Middle School, Babu Village
84.	CSI Middle School, Coonoor
85.	Panchayat Union Middle School, Araihattu
86.	Panchayat Union Middle School, Bettatty
87.	Panchayat Union Middle School, Denalai
88.	Panchayat Union Middle School, Ellithorai
89.	Panchayat Union Middle School, Gurrency
90.	Panchayat Union Middle School, Halakkarai
91.	Panchayat Union Middle School, Jegathalai
92.	Panchayat Union Middle School, Koderi
93.	Panchayat Union Middle School, Kollimalai

94.	Panchayat Union Middle School, Melur
95.	Panchayat Union Middle School, Sogathorai
96.	Panchayat Union Middle School, Thambatty
97.	Panchayat Union Middle School, Yellanalli
98.	St. Joseph's Middle School, Wellington
	<b>HIGH SCHOOL/ HR. SEC. SCHOOL</b>
1.	CSI High School, Non Such
2.	Govt. High School, Hulical
3.	Govt. High School, Manjacombai
4.	Govt. High School, Thoothurmattam
5.	Govt. High School, Yellanalli
6.	Govt. Girls High School,Hubbathalai
7.	Sree Sarguru High School, Coonoor
8.	St. Joseph's High School, Barracks
9.	St. Michale's High School, Shanthoor
10.	Aringar Anna Hr. Sec. School, Coonoor
11.	CSI HSS, Ketti
12.	Cordiet Factory HSS, Aruvankadu
13.	Govt. Boys HSS, Hubbathalai
14.	Govt. Hr. Sec. School, Adigaratty
15.	Govt. Hr. Sec. School, Melur Hosatty
16.	Govt. Hr. Sec. School, Yedappalli
17.	Little Flower Hr. Sec. School, Selas
18.	N.L. Hr. Sec. School, Kattary
19.	Shanthi Vijay HSS, Coonoor
20.	St. Anns Girs HSS, Boys Company
21.	St. Antony's HSS, Coonoor
22.	St. Mary's HSS, Coonoor

## 7.25 COONOOR PANCHAYAT BLOCK

### PANCHAYAT WISE COMMUNITY HALL DETAILS

Sl. No.	Name of the Panchayat	Name of the Hamlet	No. of Community Hall
1	Bandishola	Sholadamattam	1
		<b>Total</b>	<b>1</b>
2	Beratty	Kamarajapuram	1
		Annai Nagari	1
		Mel Bharath Nagar	1
		<b>Total</b>	<b>3</b>
3	Burliar	Kodamalai	1
		Iyyappan Colony	1
		Kodamalai Hosatty	1
		Pudukadu	1
		<b>Total</b>	<b>4</b>
4	Hubbathalai	Hubbathalai	1
		Gandhinagar	1
		Periya Bikkatty	1
		Kakkan Nagar	1
		Valluvar Nagar	1
		Chinna Bikkatty	1
		<b>Total</b>	<b>6</b>
5	Yedappalli	Ellithorai	1
		Aniyada	1
		Indira Nagar	1
		Yedappalli	1
		Mandalatty	1
		Bellattimattam	1
		Halakkarai	1
		<b>Total</b>	<b>7</b>
6.	Melur	Mel Hosatty	1
		Dicland Lease	1
		Nedugalcombai	1
		Naihatty	1
		Arukutchi	1
		<b>Total</b>	<b>5</b>
		<b>Grand Total</b>	<b>26</b>

## 7.26 KOTAGIRI PANCHAYAT BLOCK

### LIST OF COOKS DETAILS

<u>Sl. No.</u>	<u>Name of the Cooks</u>	<u>Name of the Centre</u>
1.	Rani	PUM School, Gundada
2.	Allirani	PUM School, Horasholai
3.	Rajeshwari	PUM School, Kannerimukku
4.	Susheela	PUM School, Karibetta
5.	Mariyayi	P.U.P. School, Gottacombai
6.	Lakshmi	P.U.P. School, Sholurmattam
7.	Valliammal	P.U.M. School, T.M. Hada
8.	Mary	P.U.S. School, Beragani
9.	Lingy	P.U.S. School, Bebban
10.	Nagamma	P.U.P. School, Bangadu
11.	Ruckmani	P.U.P. School, Denadu
12.	Nagamani	P.U.P. School, Elada
13.	Mary Victoria	P.U.P. School, Gathukuli
14.	Palaniamma	P.U.P. School, Havor
15.	Lakshmi	P.U.P. School, Hittakkal
16.	Rami	P.U.P. School, Hullathatty
17.	Valliammal	P.U.P. School, Idukurai
18.	Chandraleela	P.U.P. School, Jackanarai
19.	Lillymary	P.U.P. School, Kattabettu
20.	Pushpavathi	P.U.P. School, Kadaikambatty
21.	Valliammal	P.U.P. School, Kadasholai
22.	Palaniammal	P.U.P. School, Kappatti
23.	Parvathi	P.U.P. School, Kaircombai
24.	Kandarubi	P.U.P. School, Kairbettahosatty
25.	Ranganathan	P.U.P. School, Keradamattam
26.	Deviammal	P.U.P. School, Kottanalli
27.	Seethalakshmi	P.U.P. School, Konavakarai
28.	Sundrababy	P.U.P. School, Kil Kotagiri
29.	Jayalakshmi	P.U.P. School, Milidhane

30.	Ramayee	P.U.P. School, Naragiri
31.	Lakshmi	P.U.P. School, Nedugula
32.	Pareemala	P.U.P. School, Robroy
33.	Kamala	P.U.P. School, Sakkatha
34.	Maheswari	P.U.P. School, Thabbacombai
35.	Gnanamani	P.U.P. School, Thumbur
36.	Victoria Rooth Shanthi	St. Ant. Mid. School, Kotagiri
37.	Elizabeth	St. M.Primary School, Kotagiri
38.	Usha	Nallyan Mid. School, K. Pudu
39.	Ragamad Bee	C.S.I. School, Kotagiri
40.	Mitchi	C.S.I. School, Kotada
41.	Leelipushpam	C.S.I. School, Atthiurmatam
42.	Karunaiammal	C.S.I. School, Curzon
43.	Sheela	C.S.I. School, Deepdale
44.	Palaniamma	C.S.I. School, Kodanadu
45.	Mitchiammal	C.S.I. School, Kullangarai
46.	Saroja	C.S.I. School, Glenburn
47.	Chellammal	A.P.S. School, Kavukkal
48.	Lakshmi	A.P.S. School, Warwick
49.	Poun	K.M.K.L. School, Moonu Road
50.	Kamalam	TANTEA School, Quinsholai
51.	Saroja	P.U.P.School, Pudur
52.	Logeshwari	G.H.School, Aravenu
53.	Chellammal	G.H.School, Kattabettu
54.	Ramayya	G.H.School, Kengarai
55.	Mini	G.H.School, Konavakkarai
56.	Perumayee	G.H.School, Milidhane
57.	Mary	G.H.S.School, Kotagiri
58.	Dhanam	G.H.S.School, Kilkotagiri
59.	Jayalakshmi	G.H.School, Nedugula
60.	Chitradevi	G.H.School, Sholurmattam
61.	Sagunthala	G.H.School, Kannerimukku

62.	Nirmala	St. M.H.School, Kotagiri
63.	Basavammal	St.A.G.H.School, Sholurmattam
64.	Palaniamma	GTR M School, Kunjapanai

<b><u>Sl. No.</u></b>	<b><u>Name of the Cooks</u></b>	<b><u>Name of the Centre</u></b>
1.	Anjalidevi	PUM School, Gundada
2.	Allies	PUM School, Horasholai
3.	Maheswari	PUM School, Kannerimukku
4.	Maheswari	PUM School, Karibetta
5.	Seerangayee	P.U.P. School, Gottacombai
6.	Chellammal	P.U.P. School, Sholurmattam
7.	Omana	P.U.M. School, T.M. Hada
8.	Suseela	P.U.S. School, Beragani
9.	Parvathi	P.U.S. School, Bebban
10.	Manonmani	P.U.P. School, Bangadu
11.	Dhanabackiam	P.U.P. School, Gathukuli
12.	Babysaleena	P.U.P. School, Havoor
13.	Radha	P.U.P. School, Hittakkal
14.	Sarasu	P.U.P. School, Hullathatty
15.	K. Mani	P.U.P. School, Idukorai
16.	Arumaithai	P.U.P. School, Jackanarai
17.	Pushpa	P.U.P. School, Kattabettu
18.	Sathyabama	P.U.P. School, Kadaikambatty
19.	Satyaveni	P.U.P. School, Kadasholai
20.	Rucku	P.U.P. School, Kappatti
21.	Mahalakshmi	P.U.P. School, Kaircombai
22.	Dhanalakshmi	P.U.P. School, Kairbettahosatty
23.	Aandal	P.U.P. School, Kesalada
24.	Lilly	P.U.P. School, Kil Kotagiri
25.	Mahee	P.U.P. School, Milidhane
26.	Periyamma	P.U.P. School, Naragiri
27.	Sarasu	P.U.P. School, Robroy

28.	Karunaivathi	P.U.P. School, Sakkatha
29.	Saraswathi	P.U.P. School, Sullikodu
30.	Mani	P.U.P. School, Thabbacombai
31.	Thamaraiselvi	P.U.P. School, Thumbur
32.	Prema Gensy	St. Ant. Mid. School, Kotagiri
33.	Glory Margret	St. M.Primary School, Kotagiri
34.	Francina	Nallyan Mid. School, K. Pudur
35.	Saroja	C.S.I. School, Kotagiri
36.	Vijayalakshmi	C.S.I. School, Kotada
37.	Mailammal	C.S.I. School, Atthiurmatam
38.	Valliammal	CSI School, Burnside
39.	Dhavamani	C.S.I. School, Curzon
40.	Mallaiga	C.S.I. School, Kullangarai
41.	Shanthi	C.S.I. School, Glenburn
42.	Mayil	A.P.S. School, Havukkal
43.	Deivanai	A.P.S. School, Thattapallam
44.	Govindammal	A.P.S. School, Warwick
45.	Mariyaaee	K.M.K.L. School, Moonu Road
46.	Sheeladevi	P.U.P.School, Pudur
47.	Janaki	G.H.School, Aravenu
48.	Kannammal	G.H.School, Kattabettu
49.	Dhanalakshmi	G.H.School, Kengarai
50.	Seethi	G.H.School, Milidhane
51.	Usha	G.H.S.School, Kotagiri
52.	Vijayalakshmi	G.H.S.School, Kilkotagiri
53.	Jayanthi	G.H.School, Nedugula
54.	Vasanthi	St. Mar.G.H.School, Kotagiri
55.	Lakshmi	G.H.School, Sholurmattam
56.	Lakshmi	G.H.School, Kannerimukku
57.	Kala	St. M.H.School, Kotagiri
58.	Poomani	GTR M School, Aaravenu
59.	Easwari	GTR M School, Kunjapanai

## 7.27 KOTAGIRI PANCHAYAT BLOCK

### LIST OF COMMUNITY HALLS

NAME OF THE PANCHAYAT	NAME OF THE HAMLET
<b>THEGUMARAHADA</b>	Kallampalayam Thengumarahada
<b>JACKANARAI</b>	Jackkanarai Aravenue Kethikeri Bangalada Sakkatha
<b>KENGARAI</b>	Kengarai Kizhatty Kengarai Naduhatty Hittakkal Melhatty Hosahatty Thodamanahatty Imbimarahatty Padumudi Thuneri Nattakkal Kambayur Begapanai
<b>NEDUGULA</b>	Kunnihatty Naragiri Neruguda



	Bettamukkai kadakambahatty Saamil Dhittu Kappahatty Milidhane Kaircombai Indiranagar VOC Nagar Beragani Kizodane Kurukkuthi Kasthuribai Nagar Bamudi Kottnalli Selakkorai Elada Gandhinagar Sunshine Nagar
<b>NADUHATTY</b>	Bethala Bayangi Naduhatty Kattabettu Thogalatty Honnarai Gundada Puduyangi kadakodu

	Arakkambai Addavanai
<b>KUNJAPANAI</b>	Kunjapanai Adubettu
<b>KONAVAKKARAI</b>	Konavakkarai Burnside Betalada
<b>DENADU</b>	Battagorai Kathakhatty Queensholaihatty Queensholai Colony Honnatty Denadukizhatty OhmNagar Sholurmattam
<b>KADINAMALA</b>	Kothimuku
<b>ARACODE</b>	Bangalapadigai Karikkaiyur Nadoor
<b>KODANADU</b>	V.P. Gandhinagar Elada Keradamattam Sundatty Annanagar

**7.28 GUDALUR PANCHAYAT BLOCK**  
**LIST OF COOKS DETAILS**

<b><u>Sl. No.</u></b>	<b><u>Name of the Cooks</u></b>	<b><u>Name of the Centre</u></b>
1.	K.Santha	P.U.S. Maradi
2.	Ealiyamma	P.U.S. Kakkundi
3.	Shantha	P.U.S. Erumadu
4.	Annamma	P.U.S. Erumadu
5.	Jayasree	P.U.S. Manalvayal
6.	Vasanth	P.U.S. Kaiyunni
7.	Sheela	P.U.S. Karakolli
8.	K.Sumathi	P.U.S. Kannamvayal
9.	Janaki	P.U.S. Cherambadi
10.	Pathuma	A.P.S. Golslands
11.	S. Azhagammal	TDS Kavayal
12.	Saroja	P.U.S. Golslads
13.	R.Pushpavathi	TDS Cherangode
14.	Paramasivam	TDS Cherambadi
15.	Reena James	P.U.S. Ambalavayal
16.	Shantha	P.U.S. Ambalamoola
17.	Sheela	P.U.S. Karikutty
18.	Sylaja	P.U.S. Vellarai
19.	V. Kadeeja	PUMS Pattavayal
20.	Ayisha	P.U.S. Vilangoor
21.	Fathima	P.U.S. Pakkana
22.	C.Mangalam	P.U.S. Pearl Division
23.	Gowri	PUMS Mayfield
24.	K. Muthulakshmi	P.U.S. Emerald Division
25.	Vigneshwari	P.U.S. Nellakottai
26.	Vasu	P.U.S. Periyasholai
27.	B.Gowri	A.P.S. Yellamalai
28.	Janaki	A.P.S. Seaforth

29.	G. Krishnamma	A.P.S. Looriston
30.	Padmini	P.U.S. Caroline Estate
31.	Ruckmani	P.U.S. Caroline West
32.	ridha	TDS Nellyalam
33.	Mani	P.U.S. Amankavu
34.	Kethy	GTR School, Thorappalli
35.	Clory	APS St. Mary's School, Gudalur
36.	Susammal	GHS Kaiyunni
37.	AMS Uppatty	Yellammal
38.	Rani	P.U.S. Chellakunna
39.	Pushpa	APS Pandalur
40.	Umaith	P.U.S. Pandalur
41.	Jaya	P.U.S. Koovamoola
42.	Geetha	GRG Valaithottam
43.	Radha	P.U.S. Davala
44.	Leelamma	P.U.S. Devalahatty
45.	C. Mary	P.U.S. Singara
46.	Noorjahan	G.H.S. Masinagudi
47.	Valliyammal	P.U.S. Devarsholai
48.	Jayalakshmi	P.U.M. Devan II
49.	Deebamathi	P.U.S. Kottamedu
50.	Aameena	GHSS Gudalur
51.	M.R. Thangamani	P.U.M.Padanthorai
52.	V. Chandrika	P.U.S. Chevukkadi
53.	Sulikka	P.U.S. 4 <sup>th</sup> Mile
54.	Ummatchu	P.U.S. 1 <sup>st</sup> Mile
55.	Rajeshwari	P.U.S. Bhavannagar
56.	N.Rani	P.U.S. Valavayal
57.	Kamatchi	P.U.S. Mudumalai
58.	Sulikka	P.U.S. Matchikolli
59.	Valliammal	P.U.S. Sreemadurai
60.	Lilly Joseph	A.P.S. Newland
61.	Mallammal	P.U.S. Newhope

62.	Ruckmani	A.P.S. Kelly
63.	C.Rajathee	PUMS Arottuphara
64.	Jeevarathinam	PUMS Chondy
65.	R. Latchumi	PUMS Puthurvayal
66.	Saraswathi	APS MT Nagar
67.	Annalakshmi	P.U.S. Nadugani
68.	Lakshmi	PUMS Ponoor
69.	Kaladevi	PUMS Pullampharai
70.	Yogeshwari	PUMS Nanthatty
71.	Saraswathi	PUP Thupputtipet
72.	P.K.Sheela	P.U.S. Healthcamp
73.	M.G. Lilli	P.U.MS Vandipet
74.	Manthagani	P.U.S. Athipalley
75.	Saramma	A.P.S. Fathima, Gudalur
76.	Kamala	A.P.S. Fathima, Gudalur
77.	C. Zeenath	G.T.M.O.Gudalur
78.	T. Nabheesha	G.T.M.O.Gudalur
79.	Rajalakshmi	P.U.M.S. Naikansholai
80.	K.Susheela	P.U.M.S. Bennai
81.	N.V. Sheela	P.U.M.S. Kariyashola
82.	Kaniyamudhu	P.U.S. Malavan Cherambadi
83.	Kaliammal	P.U.S. Gandhi Nagar
84.	Beena Rose	P.U.S. Subash Nagar
85.	V.Rajeswari	P.U.S. Lorrison No.4
86.	Saroja	P.U.S. Kolipalam
87.	Sarala	P.U.S. Alloor
88.	Balamani	P.U.S. Athone
89.	Mala	P.U.S. Bharathi Nagar
90.	Dhevaki	P.U.S. Koovakolly
91.	Mani	P.U.P.U.Avondaal
92.	Thrassia	P.U.M.S. Dharmagiri
93.	Thaheera	P.U.S. Ezumaram
94.	Pushparani	P.U.S. Kurdrikadavoo

95.	Rahamath	CSI Padanthorai
96.	Parvathi	P.U.P.S. Mankuli
97.	Kaali	P.U.S. Koodamoola
98.	Sasikala	P.U.S. Marapalam
99.	Krishnakumari	TDS Devala
100.	Sumithra	P.U.S. Pardakappoo
101.	K.Mariyayee	P.U.S. Charangode
102.	Geetha	P.U.S. Newland
103.	B. Kowsalya	P.U.S. Vearkadavoo
104.	S. Suni	P.U.S. Murampilavu
105.	P.K. Kadija	G.H.SS. Erumadu
106.	Seethalakshmi	G.H.SS. Cherambadi
107.	Gandhimathi	G.H.SS. Kolapalli
108.	Krishnavani	G.H.S. Ambalavayal
109.	Sarabagam	G.H.S. Pandalur
110.	Ashmabee	G.H.SS. Bitherkad
111.	Periyamma	G.H.SS. Devala
112.	Rajalakshmi	G.H.SS. Gudalur
113.	Devi	P.U.M.S. Vannivayal
114.	P.K. Nabissa	G.H.SS. Devala
115.	Rajalakshmi	G.H.SS. Devarsholai
116.	Pilomina	Fathima GHS, Gudalur
117.	Dhanalakshmi	G.H.S. O'Valley
118.	Thangam	G.H.S. O'Valley
119.	Thayera	G.H.S. Nellakottai
120.	Annakutty	A.H.S. MT Nagar
121.	Deivarani	G.H.S. Attikunna
122.	Noorjohan	A.H.S. Masinagudi
123.	B. Bindu	G.H.S. Kunnaladi
124.	Mary	GTR Kappala
125.	Sithai	GTR Ponnani
126.	Marry	GTR Kargudi
127.	Leela	GTR Mukkatty

128.	Subitha	GTR Kottatti
129.	Devi	GTR Kaiyunni
130.	Gowri	GTR Kallichal
131.	Valsala	GTR Ayyankolli
132.	Madavi	GTR Mavanallah
133.	Krishnavani	GTR Devala
134.	R.Pushpa	P.U.S. Kamaraj Nagar
135.	S. Sarasa	A.P.S. Glavance
136.	Leela	G.H.S.S. Erumadu
137.	Sarbunisha	P.U.S. Bither kadu
138.	Khathiya	P.U.S. No. 10
139.	Dhanalakshmi	P.U.M.S. Periyasholai
140.	Parvathy	P.U.S. Athikunna
141.	Geetha	P.U.M.S. Mayar
142.	Parathy	P.U.S. Devan I
143.	Chinnapillai	P.U.S. Salivayal

## 7.29 LIST OF COMMUNITY HALLS

### GUDALUR BLOCK

1. Ayyankolli
2. Kolapalli
3. Cherangode
4. Cherambadi
5. Erumadu
6. Bakkana
7. Mavanalla
8. Masinagudi
9. Manva

7.30 **List of Bakeries in the District.**

Asian Bakery, Bustand Coonoor-2	2232121
Alankar Bakery, Bedford, Coonor-1	2231233
Devi Bakery,3, Bustand, Coonoor-2	2231842
Goldlen Paradise, Bedford, Coonoor-1	2231407
Ganesh Bakery, Mount Road/Indian Bakery, Bus Stand/Jiju Bakery, Bus Stand, Coonoor	
Kerala Vijaya Bakery, V.P.Street, Coonoor-2	2232551, 234949
Kerala Vijaya Bakery, Aruvankadu-643202	2230796
Krishna Bakery,33,cash Bzr, Coonoor-2/Modern Bakery, 36, Mount Road, Coonoor-2, Murali Bakery/Mubarak Bakery, Bus Stand/Meena Bakery, Market, Coonoor.2, New Madheena Bakery, Bus stand ,Coonoor-2	
New Roya Bakery, Bus stand, Coonoor-2	2232709
New Royal Bakery, Lingamma Colpony, Wellington 643232	2232709
New Nilgiris Modern Bakery, Mount Road//National Bakery, Market, Coonoor-2	
New Krishna Bakery, Market, Coonoor-2/Priya Bakery, Ooty Bus stand, Coonoor-2	
R.V.Baker's & Sweets, 12 V.P.Street, Coonoor-2	2730389
Rainbow Enterprises, J.M.Cake shop." Pink House" Bedford, Coonoor-1	2230707
Sriji Sweet Home, N.K.N.Complex, Bed Ford, Coonoor-1	2231810,232418



S.A.B. Bakery, Bus Stand, Coonoor-2	2232132
Sri Krishna Bakery, Market, Coonoor-2	2231881
Shantha Bakery, V.P.Street ,Coonoor-2	2231868
S.R.K.Bakery, Market, Coonoor-2/Salim Basha Basha Bakkery, Bus Stand, Coonoor-2	
Sangeeth, Bus stand/Temptations Toffee shop/Jograj, Buildings, Coonoor-1	
Tamilnadu Bakery, TDK Road/Woodlands, VP Street/Zam Zam Bakery, Bus Stand, Coonoor	
V.K.G.Bakery, Bus stand, Coonoor-2	
V.R.Bakers, N.K.N.Complex, Bedford, Coonoor-1	2230461
<b>GUDALUR</b>	
Ananda Bakery & Coffee Bar/K.G.Kool Bar& Bakery, Mysore Road, Gudalur 643212	
City Bakery/Lipton Bakery, opp.Bus Stand, Gudalur 643212	
Ganesh Bakery, Ooty Main Road, Gudalur 643212	261329,61016
Golden Bakery, 10/619,Ooty Road, Gudalur 643212	261264
Gudalur Bakery & Cool Bar, 10/264, Ganapathy Complex, Gudalur 643212	
Shanthy Bakery, 10/457, Gudalur 643212	261514
Senthil Bakery&Cool Bar, 10, Shoppig Complex, Gudalur-12	261975
Silver Mount Bakery, 4 Shopping Complex, Gudalur -12	261145
S.B.A. Bakery & Confectionary, Ooty, Mysore Road,	261274

Gudalur 643212	
Shanthi Mahal Bakery , 12/847 opp.Bus Stand, Gudalur 643212	261613
<b>KOTAGIRI</b>	
Ambigai Bakery,1, Reba Complex/B.s.Bakery, Ramchand, Kotagiri 643217	
Diamond Bakery, Kmaraj Square, Kotagiri 643217	271166
Fashion Bakery, Bus stand, Kotagiri 643217	271543
Five Star Bakery, Main Bzr/K.G.S.Bakery, Sampoorana Complex, Kotagiri 643217	
Gopala Krishna Bakery, Police Station Road, Kotagiri 643217	271412
Gopala Krishna Bakery, No.1, Reba Complex, Kotagiri 643217	271414
Golden Bakery, Kamaraj square, Kotagiri 643217	271531
Hotel Sheeba&Bakery, Police Station Road, Kotagiri 643217	271192
K.V.M. & Sons, P.S.Road, Kotagiri 643217	271247,71397
Chikkus, JM CAke shop, Selma Building, Ramchand, Kotagiri, 643217	271358 pp
Mahalakshmi store, Bus stand kotagiri 643217	271034
New Modern Bakery & Coffee Bar, Bus Stand, Kotagiri 643217	271257
New Royal Bakery, Mission Compound, Kotagiri 643217	271429

New Sri Muruga Vilas, Lala Cornar, Kotagiri 643217	271539
New Royal Bakery, Kamaraj Swuare, Kotagiri 643217	271263
New English Bakery, Main Bazaar, Aravenu 643201	272007
Nataraj Store, VKG Complex Ramchand/Vijaya Bakery, Main Bazaar, Kotagiri 643217	
National Bakery, Main Bazaar/New Royal Bakery, Ramchand, Kotagiri 643217	
Silpa Bakery, No.1, Reba Complex, Kotagiri 643217	271985
Sheeba Bakery & Coffee Bar, No.1, Reba Complex, Kotagiri 643217	271092
Siva Agencies, No. Reba Complex, Kotagiri 643217	271620
Sri Sabarish Bakery, Reba Complex, Kotagiri 643217	271169
Sujitha Bakery, Donnington, Kotagiri 643217	271154
Showdambigai Bakery, Main Bazaar, Aravenu, Kotagiri 643217	272007
Sharmila Bakery, Ramchand/Suba Bakery, Ramchand, Kotagiri 643217	
Thangam Bakery, Aravenu 643217	271989
<b>Ooty</b>	
A. One Bakery, 7, New Municipal Building MS Lane, Ooty-1	244206
A.G.A.Bakery, Ettines Road, Ooty-1	2443881
A.G.A. Crown Bakery, M arket, Lower Bazaar/Delexe Bakery, Willowbound, Ooty-1	
A.S.A. Near Bus Stand, Lower Bzr, Aleef Bakery, Near	

Mariamman Temple, Ooty-1	
Amman Bakery, Main Bzr, Ooty-1/A-Z Bakery, Main Bazaar, Ooty-1	
Bake-N-Choice, Lower Bazaar, Ooty-1/Best One Bakery, Main Bazaar, Ooty	
City Bakery, Market, Ooty-1/Cool Comforts, Nahar Complex, Charging Cross, Ooty	
Deepa Bakery, Main Bazaar , Ooty-1	244537
Five Star Bakery, Charing cross, Nahar complex, Ooty-1	2445415
Guna Bakery, Market, Ooty-1	2444226
Garden Bakery , Garded Rd/Golden Bakery,1, Commercial Rd, Ooty-1	
Hot Breadsm Ooty Bakery & confectioners (P) Ltd., Charing Cross, Ooty-1	2445333
Hindustan Bakery, Finger post, ooty-6	2442577
Hindustran Bakery, Kandal Main Road, Ooty-1/Imperial Bakery, Garden Rd, Ooty	
Jothi's Cookies Co., Veterinary Hospital Rd, Ooty-1	2444305
K>M.s.Bakery & Stores, Fingerpost, Ooty-6/K>R.Bakery, Kandal, Ooty-1	
King Star Bakery, Commercial Rd/Modern Stores & Confectionery, Commercial	
K.R.Bakery, Hospital Rd, Ooty-1	2441408
Lucky Bakery, Garden Rd, Ooty-1	2442045

M.B.K.Bakery, Ettines Rd, Ooty-1/Majeeth Bakery, Fingerpost, Ooty-6	
Modern Bakery, Hobart Park Cross, Ooty-1	2444333
Modern Bakery, Kotagiri Rd, Charing Cross, Ooty-1	2443103
National Bakery, U.M.C. Market, Ooty-1	2442692
New India Store, Finger post, Ooty-1	2441013
Narayana Bakery, Kandal Main Rd, Ooty-1/National Bakery, Hospital Rd, Ooty	
National Confectionery, IUPpar Bzr Road/New A.G.a. Bakery, Blue Diamond Complex, Ooty	
New Aazam Bakery, Commercial Rd/New Grand Bakery, opp.. Mariamman Temple	
New Malabar Bakery, Coonoor Rd/New Matheen Bakery, Bus Stand, Ooty-1	
Prince Bakery, New Market, Ooty-1	2443325
Raju Bakery, Sri Muthu Complex, Ooty/P.K.R.Bakery, Kandal Main Rd, Ooty-1	
Rithiga Bakery, Bus Stand, Ooty-1	2445222
Regale Bakery, Commercial Rd, Ooty-1/Royal Bakery Kotagiri Rd, Ooty-1	
Smyrna Home, 11, R.K.Puram, Bishopdown, Ooty-1	2442675
Santhosh Bakery, opp. Mariamman Temple, Ooty-1	244949
Sastha Bakery/Vanaj Enterprises/Sheeba Bakery, Coonoor, Coonoor Road, Ooty-1	

S.B.A.Bakery, Main Bazaar, Ooty-1/Shining star bakery, MS Line, Ooty-1	
Sugar Daddy-Bakers& Confectioners, Garden Rd,Ooty-1	2444436,2445136
The Nilgiris Bakery, Commercial Rd/Thiruchenduran, 145, Kandal Main Rd, Ooty-6	
V.K.Bakery, 148, Commercial Rd,Ooty-1	2142384
West Cost Bakery, Commercial Rd, Ooty-1	2443050
Weston Bakery, R.R.Complex, Garden, Ooty	2443859

**7.31 Relief and Rescue Materials available with the concerned Departments.**

**THE FLOOD STOCK MATERIALS REQUIRED TO BE STORED BY THE HIGHWAYS DEPARTMENT**

Sl.No.	Name of Material	Place of Storage and No.			
		Coonoor	Gudalur	Kotagiri	Udhagai
(1)	(2)	(3)	(4)	(5)	(6)
1	Axes	10	5	5	10
2	Bill Hooks	10	5	5	10
3	Crow Bars	20	10	10	20
4	Empty gunny bags	4000	1000	1000	4000
5	Forks	40	10	10	40
6	Hammers	5	3	2	5
7	Manila Rope	30	--	--	30
8	Metal Rope	200	100	100	200
9	Pick Axes	20	10	10	20
10	Shawels	40	10	10	40
11	Small size saws	2	1	1	2
12	Spades(Mammutties)	200	100	100	200
13	Wedges	20	5	5	20
14	Wire rope	15	--	--	15

7.32 The Flood Stock Materials Required to be procured by each of the Commissioners of Panchayat Unions : Coonoor, Gudalur, Kotagiri and Udhagamandalam.

1.	Baskets	25
2.	Crow bars	5
3.	Forks	5
4.	Gunny Bags	100 Nos.
5.	Hammer	5
6.	Hurricane Lanterns	5
7.	Mammuties	10
8.	Needle and twine	5 Nos. 300 metres.
9.	Petromax	2 Nos.
10.	Pick axes	5 Nos.
11.	Saws	5 Nos.
12.	Shawels	10 Nos.
13.	Torch light	3 Nos.

7.33 The Flood Stock materials Required to be Stored by the Panchayats (vide para 5.04).

Sl.No.	Name of Materials	Quantity
1.	Aruval	2 Nos.
2.	Bleaching Powder	25 kgs.
3.	Coir Rope (1" thick)	25 metres
4.	Digging Fork	1 Nos.



5.	First Aid Box	1 Nos.
6.	Hurricane Lanterns	4 Nos.
7.	Iron Fan (Basin)	3 Nos.
8.	Kerosene	5 lts.
9.	Mammutties	4 Nos.

The above yardstick is for a squad and the materials will be purchased by the concerned panchayats and kept in the custody of the Executive Officers and Headmasters in their respective Panchayat Office and Schools as the case may be as suggested in the contingency plan prepared by the Divisional Development Officer.

7.34 The Flood Stock Materials Requested to be stores by the Public Works Department and the Place of Storage.

Sl. No.	Name of Material	Place of storage and number of quantity			
		Coonoor	Gudalur	Kotagiri	Udhagamandalam
1.	Basket	100	50	50	100
2.	Casurina posts	200	150	150	200
3.	Cros Bars	25	10	10	25
4.	Empty cement gunny bags.	5000	2000	2000	5000
5.	First Aid Boxes	5	2	2	5
6.	Fork	10	5	5	10
7.	Gum Boots and rain coats	20 sets	5 sets	5 sets	20 sets
8.	Hammer (Iron)	10	5	5	10
9.	Kerosene	50 lts	20 lts	20 lts	50 lts.
10.	Mammutties	50	15	15	50

11.	Nails 2"	20 Kgs.	10 Kgs.	10 Kgs.	30 Kgs.
12.	Needle and Twine	12 Nos & 100 mts.	6 Nos & 500 mts.	6 Nos. & 500 mts.	12 Nos. & 1000 mts.
13.	Petromax lights	5	2	2	5
14.	Pick-axe	10	5	5	10
15.	Ropes	20"	10"	10"	20"
16.	Sand	10 lorry loads	3 lorry loads	3 lorry loads	10 lorry loads.
17.	Shawels	25	10	10	25
18.	Torch light	5	2	2	5

7.35 Flood Stock Materials Required to be stored by the Superintendent of Police (vide Pata 5.04).

1.	Candle	1 Kg
2.	Crow Bars	1 dozen
3.	Emergency lighting equipment	1 dozen
4.	Five Cell Torches.	10 Nos.
5.	Gum Boots	100 (in different sizes).
6.	Hacksaws	1 dozen
7.	Kerosene Oil in sealed tins.	5 tins.
8.	Lanterns	25 Nos.
9.	Mammutties	1 dozen
10.	Matches	15 dozen
11.	2 mm to 3 mm stron nylon ropes of 100 to	1 dozen

	200 metre length.	
12.	Pick axes.	2 dozen
13.	Portable torches	1 dozen
14.	Rain Coats	100 Nos.
15.	Spades	1 dozen
16.	Mammutties	1 dozen

**7.36 MUNICIPAL COMMISSIONER, UDHAGAMANDALAM AND COONOR**

Sl.No.	Name of the Material	Place of storage and No.of quantity	
		Coonoor	Udhagamandalam
1	Axe	5	10
2	Coir ropes	100 Metres	50 Metres
3	Crow Bars	20 Nos	12 Nos
4	Cutter	10	10
5	Danger light	--	10
6	Earthwork Baskets	--	3--Nos
7	Empty Gunny bags	1000 Nos	1000 Nos
8	Forks	25	10
9	G.I.Buckets 12'diameter	16 Nos	--
10	Mammutties (Long)	75"	70"
11	Motor Panes	450	100
12	Needle and twins	10 Nos & 500 Metres	6 Nos & 500 Metres
13	Petromax lights	12 Nos	--
14	Rack for removing slush	25	15
15	Rain coat and gum boot	1150 sets	80 sets
16	Sand	150 sets	80 sets
17	Sw (big)	10	10
18	Shawels	35	20
19	Torch light (3 cells)	7	8

**7.37 In addition to the above the following vehicles articles are also required.**

<b>1.</b>	<b>Name of the vehicle/article</b>	<b>Place of storage and Number</b>	<b>1.</b>
		<b>Coonoor</b>	<b>Udhagamandalam</b>
1.	Bulldozer	2	2
2.	Diesel pump sets with necessary pipes and specials	1	2
3	Jeeps	1	1
4	Loader	4	2
5	Lorry	5	8

7.38 The Flood Stock Materials required to be Stored by the Revenue Department (vide para 5.040).

No.	Name of Mateiral	Collector's Office	RDO's Office		Taluk Offices					
			Coonoor	Gudalur	Coonoor	Guidalur	Kotagiri	Udhagai	Kundah	Pandalur
1.	Candle	5 Pockets	6 Pockets	5 Pockets	5 Pockets	5 Pockets	5 Pockets	5 Pockets	5 Pockets	5 Pockets
2.	Hurricane Lanterns	6 Nos.	6 Nos.	6 Nos.	10 Nos.	6 Nos.	6 Nos.	10 Nos.	6 Nos.	6 Nos.
3.	Kerosene	1 tin	1 tin	1 tin	2 tins	1 tin	1 tin	2 tins	1 tin	1 tin
4.	Match Box	1 Dozen	1 Dozen	1 Dozen	1 Dozen	1 Dozen	1 Dozen	1 Dozen	1 Dozen	1 Dozen
5.	Petromax light	5 Nos.	2 Nos.	2 Nos.	2 Nos.	1 No.	1 No.	2 Nos.	1 No.	1 No.
6.	Torch light (with 2 cells)	6 Nos.	6 Nos.	6 Nos.	10 Nos.	6 Nos.	6 Nos.	10 Nos.	6 Nos.	6 Nos.

**7.39 Statement Showing the Equipment and Essential Articles that will be transported by various officers organizations etc., to the affected areas**

Sl. No.	Designation of the Officer	Phone No.	The names of the equipments that will be transported
1	Assistant Executive Engineer, Public works department, udhagamandalam, Coonoor	2450123	Gunny bags, sand, mammutties, pick-axe, etc., as mentioned in Annexure VIII©
2	D.D.(Health) Officer, Udhagamandalam	2444051	Mobile Vans, Medicines, first Aid Equipments, Milk Powder and Baby food to Relief Camps
3	Joint director(Medicals) Udhagamandalam	2442712	Ambulance, Mobile Medical Cans, Medicines and first aid-Equipments
4	Divisional Engineer (H&RW) Udhagamandalam	2444018	SAnd bags, Lorriers and necessary tools, as mentioned in annexure VIII(a) Bulldozers, Loaders and tippers
5	Divisional Fire Officer, Udhagamandalam, Coonoor	2442999 2230101	Ambulance vans, Fire fighting appliances and rescue equipments
6	Hindustan Photo Films manufacturing company Ltd., Udhagamandalam	2444020 to 244024	Vehicles, First Aid kits, Food packets
7	Municipal Commissioners Udhagamandalam Coonoor	2442237 & 2230201	Gunny bags, sand, crow bars, mammutties Baskets, etc. as mentioned in Annexure VIII  (b) The Municipal Health Officers will supply milk powder and baby food to the expectant mothers and children in Relief centres
8	Panchayats		Harricane Lanterns, Digging forks,  Mammutties etc., as noted in Annexure VIII (d)
9	Panchayat Unions, Udhagai  Kotagiri  Gudalur  Coonoor	2443996  271304  261260  2231727	(Gunny bags, Mamutties, Peek-axes, etc., as noted in annexure VIII©
10	Project Officer, H.A.D.P.	2443805	Bult-dozers, Loaders

	Udhagamandalam	2443748	
11	Sub-Divisional Officer, Telephones, Udhagai	2442722 2442711	Field Telephones
12	Sub-divisional Officer, Telegraphs, Coonoor	2230666 2230222	Field Telephones
13	Superintendent of Police, Udhagamandalam	2223806	Emergency lighting equipments, portable torches, etc., as noted in annexure VIII(b) mike fitted and wireless fitted vehicles and Tarpaulin
14	Tahsildars, Udhagamandalam Coonoor Kotagiri Gudalur Kundah Pandalur	2442433 2206102 271718 261252 2508123 220734	Bread, Dry rations such as flour of local grins, Dhal, milk powder, baby food Suitable materials required for making Food packets, Clothes, Petromax, Harricane, laterns, lanterns, CAndle, Match box, Kerosence & torch lights and Tarpaulin
15	Voluntary Organisations		Immediate requirements which they can supply such as vehicles, Blankets, Clothes, Food packets, Medicines and the like.



### **7.39 A Stock Position of Food Materials**

In each ration Shop there will be 500 kg of Rice and 200 liters of Kerosin as buffer stock for the

### **7.39 A Stock Position of Medicines and drugs.**

Administrative instructions to the Relief Teams

1. All team members must mutually acquaint themselves.
  2. The team leaders will keep the house address, phone No., etc., of each member of the team and how to contact within a short period of time.
  3. The team will fix in advance the place where they can meet before starting for work daily.
  4. Whenever any flood occurs in their area, each member should rush to the place of meeting already fixed without waiting for the instructions from Superior Officers.
  5. Each member should daily read new papers, listen Radio announcements and TC and other weather bulletin issued from the Collectorate.
  6. They should not go on leave. Even if on leave, they will voluntarily cancel the leave and attend flood relief work for which they will be praised.
  7. The team leaders will keep the Head Quarters (District Health Officer and Municipal Health Officer) informed daily about their activities and achievements.
- 
1. The Team Leaders should contact the voluntary agencies in their area well in advance for help like providing vehicles, men and materials.
  2. The team should make daily visits to flood disaster areas for rendering rehabilitation work.
  3. The Medical Officer and Health Inspectors can take along with them the menials working under them for assistance in chlorination etc.,
  4. The Health Inspector (General) or Primary Health Centre should contact Panchayat Union Commissioners for supply of disinfectants, bleaching powder and other equipments, etc.

### **7.39 b Medicines and Equipments for each Team I. Medicines for**

#### **Medical Relief Team.**

1. Sulphadimidine Tabs	:	5000
2. Sulphaguanidine Tabs	:	5000
3. Chlorophenical and Streptomycine caps	:	2000
4. Tetrocycline caps	:	1000
5. Chlorophenical caps	:	500
6 Tab. Paracetamal	:	1000
7. Analgin Tablets	:	1000
8. A.P.C. Tablets	:	1000
9. Bandage Cloth	:	5 Mts.
10. Cotton	:	1 Kg.
11. Tr. Lodine	:	250 MI.
12. T. Benzoin	:	250 MI.
13. Eucalyptus Plaster	:	250 MI.
14. Adhesive Plaster 4"	:	1 role.
15. Lin Turpantine	:	250 MI.
16. Inj. Syrainges 5 ml.	:	2 Nos.
17. Inj. Needles 23	:	1 dozen.
18. Kerosene Stove	:	1 No.
19. Aluminium Vessels with lid.	:	1 No.
20. Towels.	:	2 Nos.
21. Lifebuoy Soap	:	1 No.
22. Orosol Powder	:	1000 doses.
23. Inj. Terramycine 5 doses	:	20 vials.
24. Inj. Adrenaline	:	10 Amps.
25. Inj. Dextrose 25 ml.	:	50 Amps.
26. Inj. Decaren	:	1 vial.
27. Inj. Coromine	:	5 Amps.

## **II. VACCINES, EQUIPMENTS, ETC., FOR HEALTH TEAM.**

1. Anti Cholera Vaccine	:	5000 CC
2. Tab. Vaccine	:	1000 CC
3. Inj. Syringes 5 ml.	:	5 Nos.
4. Inj. Needles	:	5 dozens.
5. Cotton	:	1 Kg.
6. Spirit	:	5 Lts.
7. Kerosene Stove	:	3 Nos.
8. Aluminium Vessels with lid.	:	3 Nos.
9. Lifebuoy soap	:	3 Nos.
10. Aluminium cups	:	3 Nos.
11. Small towels	:	5 Nos.
12. Phenyle	:	5 litres.
13. Bleaching Powder	:	50 Kgs.
14. Chunnam	:	10 bags.
15. Kerosene	:	10 Lts.

### **7.40 List of Rain gauge Stations**

<b>SLNO.</b>	<b>Name of the Rain Gauge Station</b>	<b>Cell</b>	<b>Address ( whether functioning)</b>
<b>1</b>	<b>Udhagai</b>	<b>2442545</b>	<b>A,D</b>
<b>2</b>	<b>naduvattam</b>	<b>2256922</b>	<b>Police Station</b>
<b>3</b>	<b>Kallatty</b>	<b>2252366</b>	<b>Kallatty</b>
<b>4</b> 5	<b>Glanmorgan</b> Kundha	<b>2509245</b>	<b>Glenmorgan</b>
<b>6</b> 7 8 9	<b>Upper bhavani</b> Emerald Avalanchi Geddai	2509245	Kunda power house

<b>10</b>	<b>kinnakorai</b>	<b>2289924</b>	<b>Indco tea factory</b>
<b>11</b>	<b>Coonoor</b>	<b>2230971</b>	<b>Tantea</b>
<b>12</b>	<b>Ketti</b>	<b>2517296</b>	<b>Police station</b>
<b>13</b>	<b>Burliar</b>	<b>9442084673</b>	<b>Burliar</b>
<b>14</b>	<b>Kotagari</b>	<b>954266, 271718</b>	<b>kotagiri</b>
<b>15</b>	<b>Kodanadu</b>	<b>270957,270903</b>	<b>Kodanadu</b>
<b>16</b>	<b>Devala</b>	<b>260316</b>	<b>Police station</b>
<b>17</b>	<b>Pandalur</b>		<b>Police Station</b>

## 8.1 List of inventories uploaded in IDRN Website.



Query Resource Inventory - Date Wise From 09/01/2001 To 09/06/2013

The inventory datas are available in the IDRn website and the same is downloaded and documented in a seprate volume

## CHAPTER 9

### **CONTROL ROOMS CUM CO-ORDINATING CENTRES :**

9.1. . Location of Control Room and its contact number.

**CONTROL ROOMS CUM CO-ORDINATING CENTRES :**

There will be a Central Control Room cum – Co-ordinatory Centre in the Collectorate having phone No. 2444012 under control Emergency Relief Officers and control rooms – cum – co-ordinating centres at the Taluks, under the control of the Revenue Divisional Officers and other Emergency Relief Officers mentioned in the foregoing para to attend the emergency flood situations.

**CONTROL ROOMS CUM CO-ORDINATING CENTRES :**

There will be a Central Control Room cum – Co-ordinatory Centre in the Collectorate having phone No. 2444012 and toll free no 1077 under control Emergency Relief Officers and control rooms – cum – co-ordinating centres at the Taluks, under the control of the taluk and other Emergency Relief Officers mentioned in the foregoing para to attend the emergency flood situations.

The Personal Assistant (G) to the Collector will be the emergency officer and controlling officer at Head Quarters with the Phone No: 2444012 and Toll free Phone NO 1077. the following officials in the cadre of Deputy Collector will be the Emergency Officers

S.NO	Name of the Area	Designation of the Emergency Relief Controlling Officer	Centre and Control Rooms	Phone Numbers
1	Coonoor Taluk	Revenue Divisional Officer.	Revenue Divisional Officers Office, Coonoor	2206002
2	Kotagiri Taluk	District Supply Officer, Udhagamandalam.	Taluk Office, Kotagiri	271718

3	Gudular Taluk	Revenue Divisional Officer, Gudular	Revenue Divisional Officers office Gudular	261295
4	Pandalur Taluk	District Adi Dravider Welfare Officer, Udhagamandalam.	Taluk Office Pandalur	220734
5	Kundha Taluk	District Backward Class Welfare Officer Udhagai	Taluk Office, Kundha	2508123
6	Udhagai Taluk	Addl. Personal Assistant (Land) to the Collector of Nilgiris, Udhagai.	Taluk Office, Udhagamandalam	2442433

There will be 16 Zonal Officers in the Rank of Tahsildar or Deputy Thasildar

SL. NO	Name of the Taluk	Name of the Zone	Name of the Villages Consisting the Zone	Designation of the Zonal Officer	
--------	-------------------	---------------------	---	-------------------------------------	--

#### COONNOOR TALUK

1	Coonoor	Coonoor	1.Burliar 2.Coonoor 3.Yedapalli	Special Tahsildar (DRS), Coonoor
2		Ketti	Adigaraty 2.Ketti	Zonal Deputy Tahsildar, Coonoor
3.		Melur	1.Melur 2.Hulical 3.Hubbathali	Supertendent, Taluk Office, Coonoor
	GUDALUR TALUK			
4	Gudalur	Devarshola	1.Chelumulli	Special Tahsildar

			2.Mudumalai 3.Nellkotai 4.Sreemadurai	(DRS), Gudalur
5	Gudalur	Gudalur	1.Devala 2.Gudalur 3.Padanthorai 4.O"Valley	Zonal Deputy Tahsildar, Gudalur
	PANDALUR TALUK			
6	Pandalur	Cherambadi	1.Cherangode 2.Erumad	Forest settlement Officer, Gudalur.
7		Pandular	1.Moonanad 2.Nelliyalam	Divisional Excise Officer, Gudalur
	KOTAGIRI TALUK			
8	Kotagiri	Kotagiri	1.Jackanarai 2.Jagathala 3.Kothagiri 4.Naduhatty	Taluk supply Officer, Kotagiri
9		Kil-Kotagiri	1.Aracode 2.Denad 3.Kadinamala 4.Kengarai 5.Kokkode 6.Konavakorai 7.Nanthipuram	Special Tahsildar(DRS), Kotagiri



10		Nedugula	1.Hallimolar 2.Kallampalayam 3.Kodanad 4.Nedugula	Zonal Deputy Tahsildar,Kotagiri
	KUNDAH TALUK			
11	Kundah	Bikkatti	Bikkatti	Taluk Supply Officer, Kundah
12		Ithalar	Ithalar	Special Tahsildar(L.A)  <b>DADWO's Office,</b> Udhagai
13		Kundah	1.Balacola 2.Kilkundha 3.Kinnakorai 4.Melkundah	Specil Tahsildar  Civil Supplies Flying Squard,  Collectorate,Udhagai
	UDHAGAI TALUK			
14	Udhagai	Sholur	1.Hullathi 2.Kadanad 3.Masinagudi 4.Naduvattam 5.Sholur	Special Tahsildar(T.W) <b>DADWO's Office,</b> Udhagai
15		Thuneri	1.Ebbanad 2.Kagguchi 3.Kukkal 4.Thummanatty 5.Thuneri	Special Tahsildar(DRS) Udhagai

16		Udhagai	1.Nanjanad 2.Udhagai(Town) 3.Udhagai(Rural)	Divisional Excise Officer, Udhagai

## 9. 2 **FLOOD STOCK :**

Men and materials are required in time to tackle the flood situation. The flood stock materials that are to be kept ready by each department are noted in the chapter VII

## 9.3. **Control Rooms in Block level, Municipalities and in Town Panchayats.**

There will be control Rooms in the following blocks, municipalities and in the Town panchayats.

## 9.4 **Panchayat Unions**

The Panchayat union Chariman Will be the President of the Block Disaster Management Committee And the Block Development Officer Will be the Secretary/ Relief Officer at block level and monitor the Panchayats

Ooty Panchayat union Office ; 0423 2443996

Coonoor Panchayat union Office : 0423 2231727

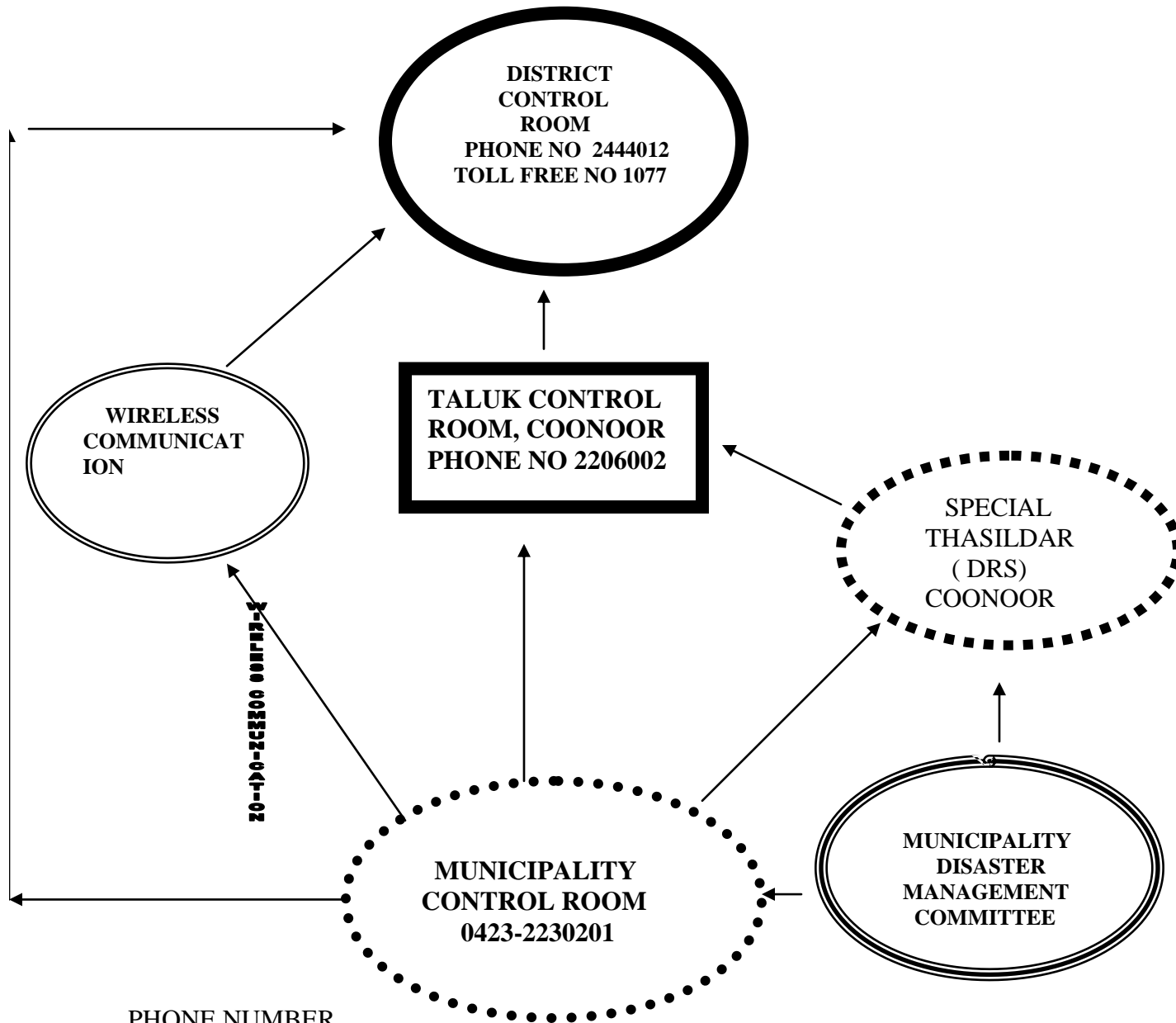
Kotagiri Panchayat union Office : 04266 271304

Gudular Panchayat Union Office : 04262 261260

## 9.5 **Municipal and Town Panchayath**

There are 4 municipalities and 11 Town panchayath the disaster management flow chart will explain the operation method.

**DISASTER RISK MANAGEMENT PROGRAMME  
EMERGENCY RESPONSE CHART FOR COONOR MUNICIPALITY  
DISASTER MANAGEMENT PLAN**



**PHONE NUMBER**

**D.S.P. 0423-2230600**

Police : 2206100, Fire Service : 2230101

TNEB : 2231452, 2207352, 9443203115

Health : 2230500, 9442174301, Revenue : VAO : 9445102402, RI 9445031818

Thasildar 2206102

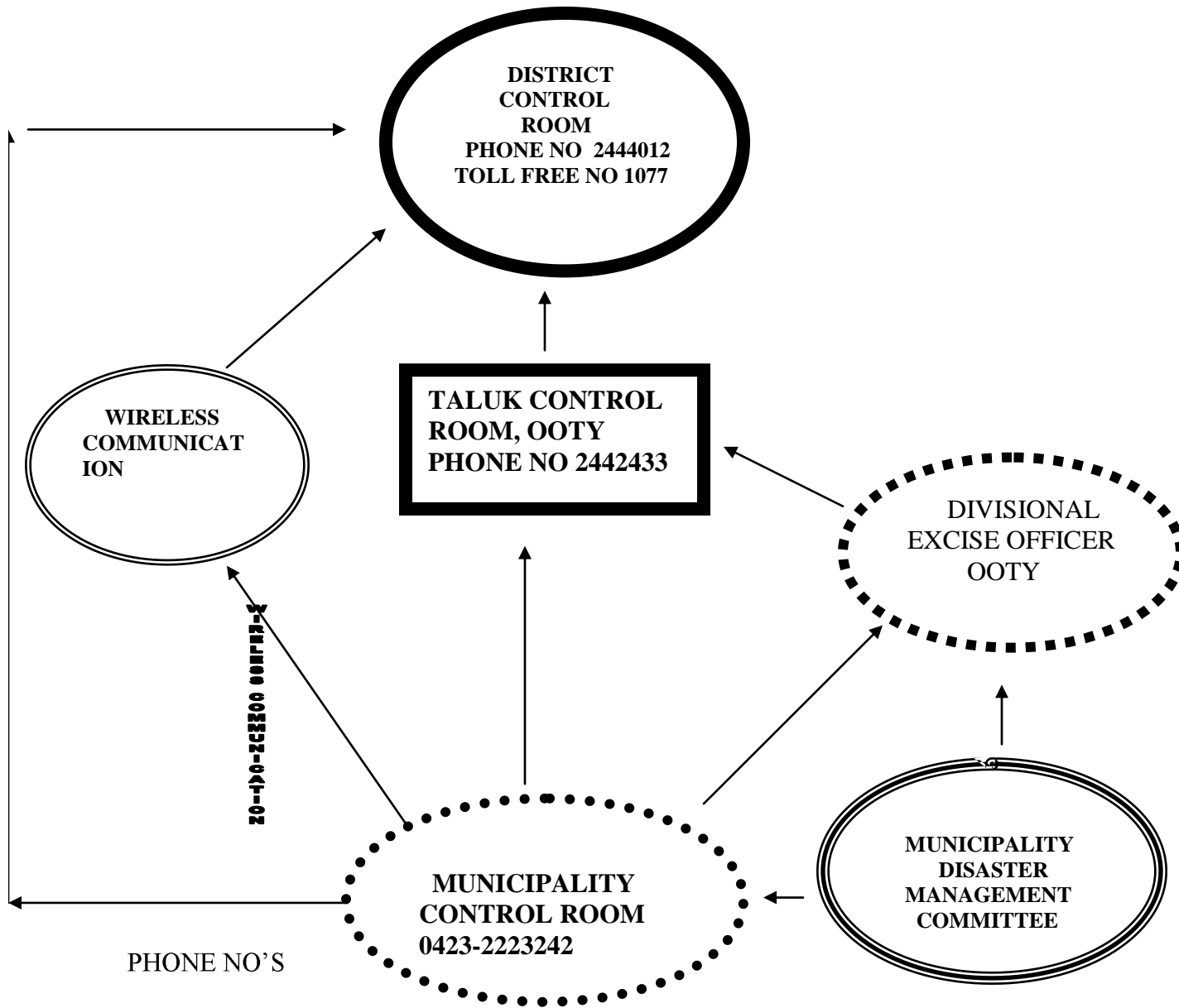
High Ways : 2230835, Ad 9843331782 ,9865625599

PWD : A.E 9443005100, 2450123.9486158989.

Commissioner Municipality : 2230701. 9443025948.

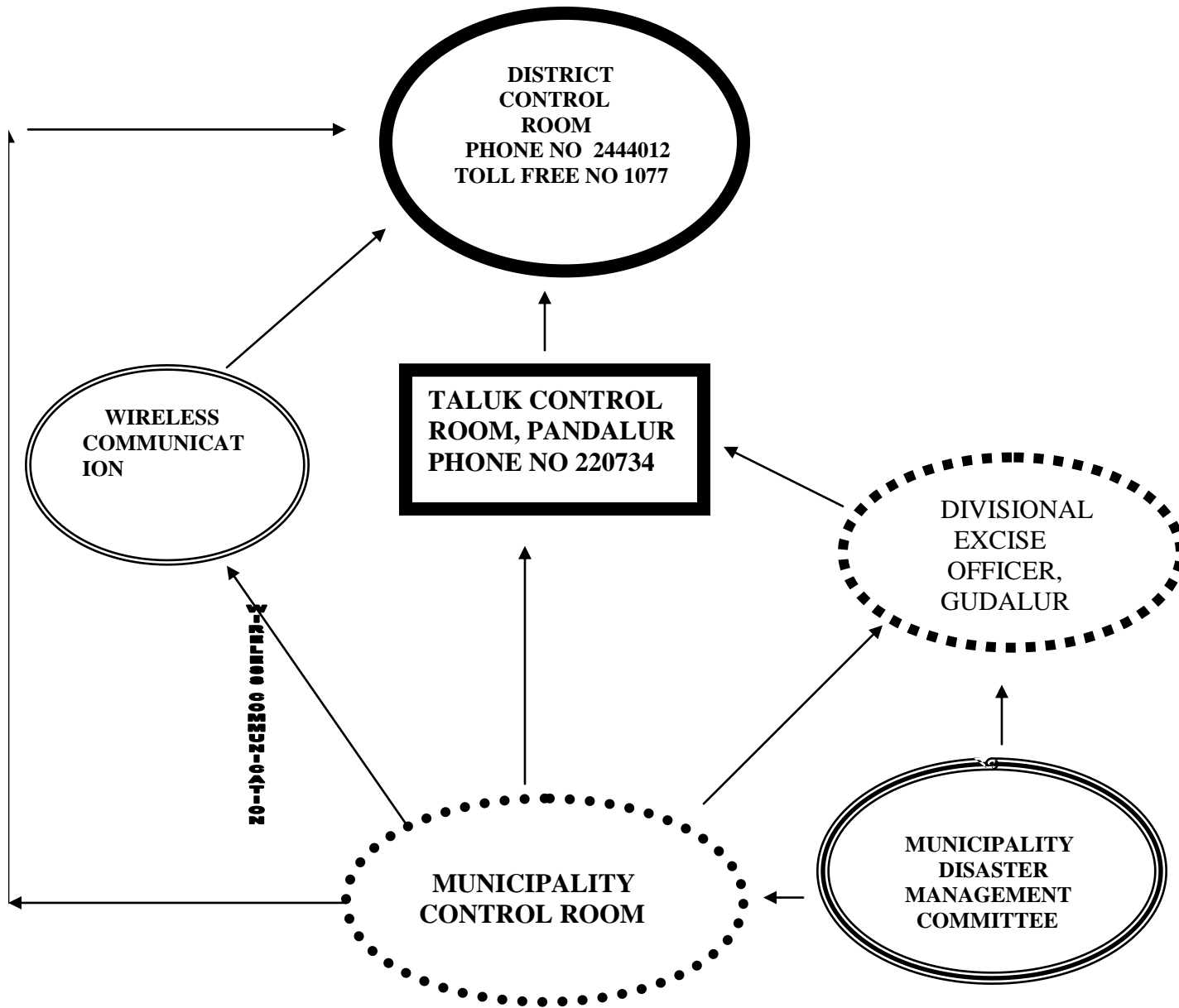
Municipal Engineer ;2230301,9443758680

**DISASTER RISK MANAGEMENT PROGRAMME  
EMERGENCY RESPONSE CHART FOR UDHAGAI MUNICIPALITY  
DISASTER MANAGEMENT PLAN**



COMMISSIONER : 2442197, 2442237  
 ENGINEER : 2442237  
 HEALTH OFFICER: 2442237  
 D.S.P : 2444133  
 FIRE SERVICE: 2442999  
 DFO: 2444083, 2443968  
 PWD IRRIGATION: 9894200968  
 EB: 2444205, 2444382  
 CEO: 2443845  
 AE AGRICULTURAL ENGINEERING: 2443734

**DISASTER RISK MANAGEMENT PROGRAMME  
EMERGENCY RESPONSE CHART FOR NALLIYALAM MUNICIPALITY  
DISASTER MANAGEMENT PLAN**



MUNICIPAL CONTROLL ROOM : 220238. ( E.O) MRS KOUSALYA.  
FIRE SERVICE : 04262 261399 HOSPITAL : 04262220184  
GUDULAR HOSPITAL: 261832  
POLICE : INSPECTOR 260316,260318,9487131725.  
AGRI ENGINEER : ( SOIL CONSERVATORY OFFICE)264625, 9443401946  
TNEB : 220283  
REVENUE : (RI) 9442163239,9445031811, 220734  
HIGHWAYS : 9442236123, SELVAN (AE) 9442021599.

PWD IRRIGATION :. (A.E) 9894200968

The diagram illustrates the communication flow for disaster management in Gudalur Taluk. At the top is the **DISTRICT CONTROL ROOM** (Phone No 2444012, Toll Free No 1077). Below it is the **TALUK CONTROLL ROOM, GUDALUR** (Phone No 261295). To the left is **WIRELESS COMMUNICATION**. At the bottom center is the **MUNICIPALITY CONTROL ROOM** (04262-261358). To the right of the Municipality Control Room is the **ZONAL DEPUTY TAHSILDAR, GUDALUR**. At the bottom right is the **MUNICIPALITY DISASTER MANAGEMENT COMMITTEE**. Arrows indicate the flow of communication: from the Municipality Control Room to the District Control Room, Taluk Control Room, Wireless Communication, and Zonal Deputy Tahsildar; from the Municipality Disaster Management Committee to the Zonal Deputy Tahsildar and Municipality Control Room; and from the Zonal Deputy Tahsildar to the Taluk Control Room. A vertical line on the left side of the diagram is labeled with the phone number 20-110-252200 808111-2.

**DISTRICT CONTROL ROOM**  
PHONE NO 2444012  
TOLL FREE NO 1077

**TALUK CONTROLL ROOM, GUDALUR**  
PHONE NO 261295

**WIRELESS COMMUNICATION**

**MUNICIPALITY CONTROL ROOM**  
04262-261358

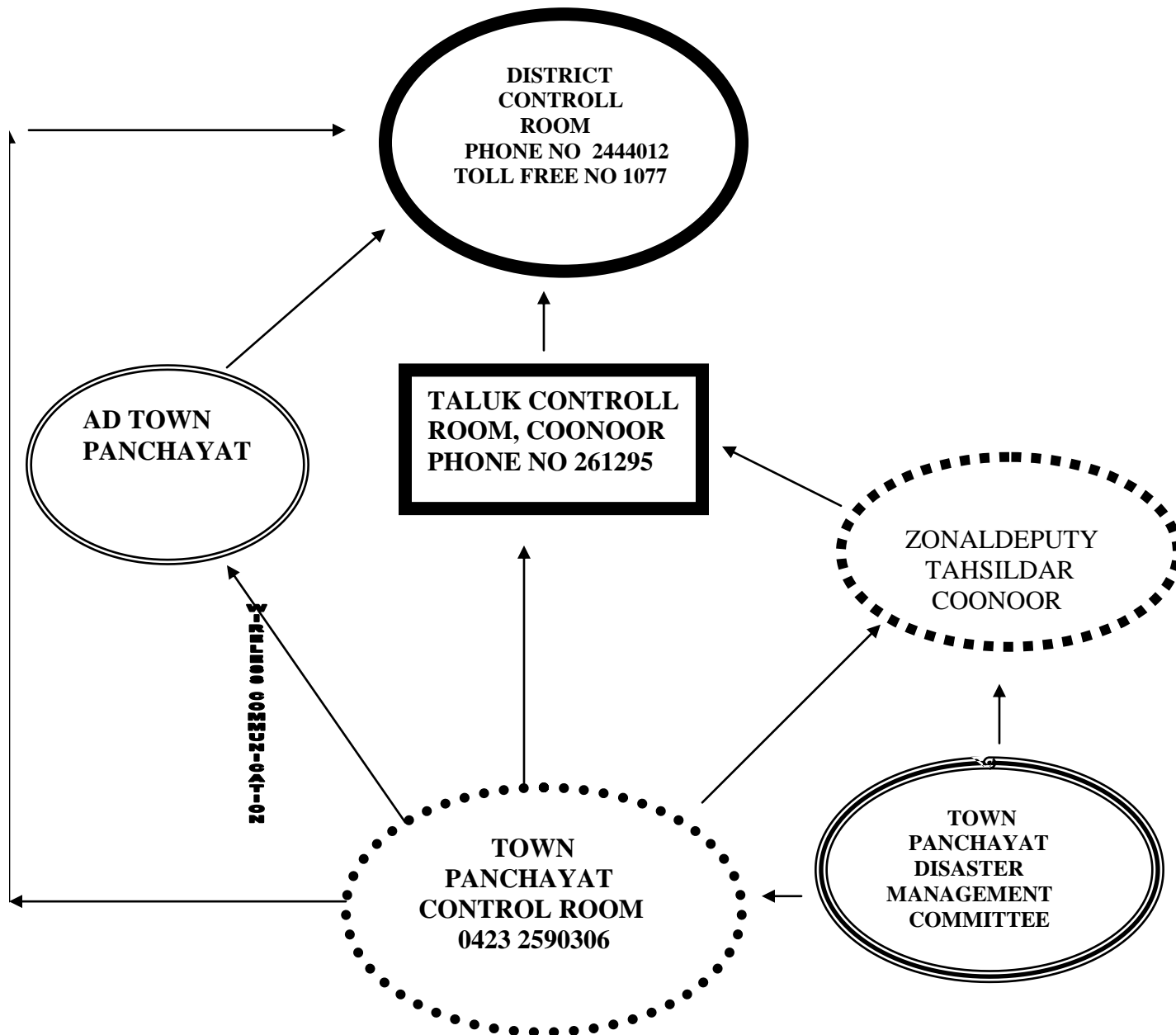
**ZONAL DEPUTY TAHSILDAR, GUDALUR**

**MUNICIPALITY DISASTER MANAGEMENT COMMITTEE**

20-110-252200 808111-2

PHONE NUMBER  
E.O : 261358, 9442343723  
FIRE SERVICE: 261399  
POLICE: 261246, 261249  
REVENUE: 9445000557  
HEALTH: 261227  
POLICE:261246

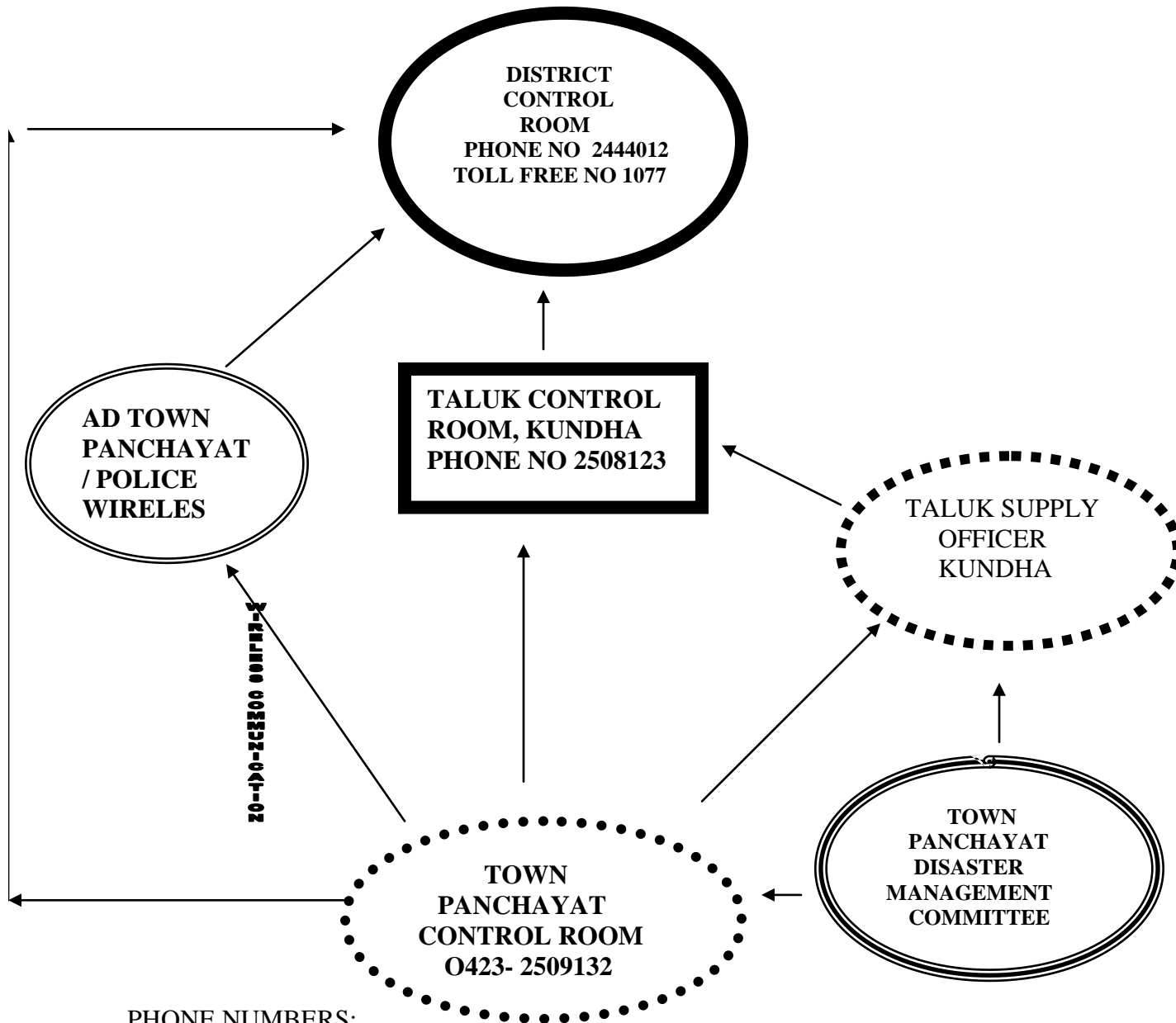
**DISASTER RISK MANAGEMENT PROGRAMME  
EMERGENCY RESPONSE CHART FOR ADIGARATTY TOWN PANCHAYATH  
DISASTER MANAGEMENT PLAN**



PHONE NOS  
E.O : 0423-2590380, CELL NO: 9976757216  
EB: 2590447  
VAO:9486476347, 9443605984  
PHC: 2590467  
HIGHWAYS : 2230835  
POLICE: 9443103800



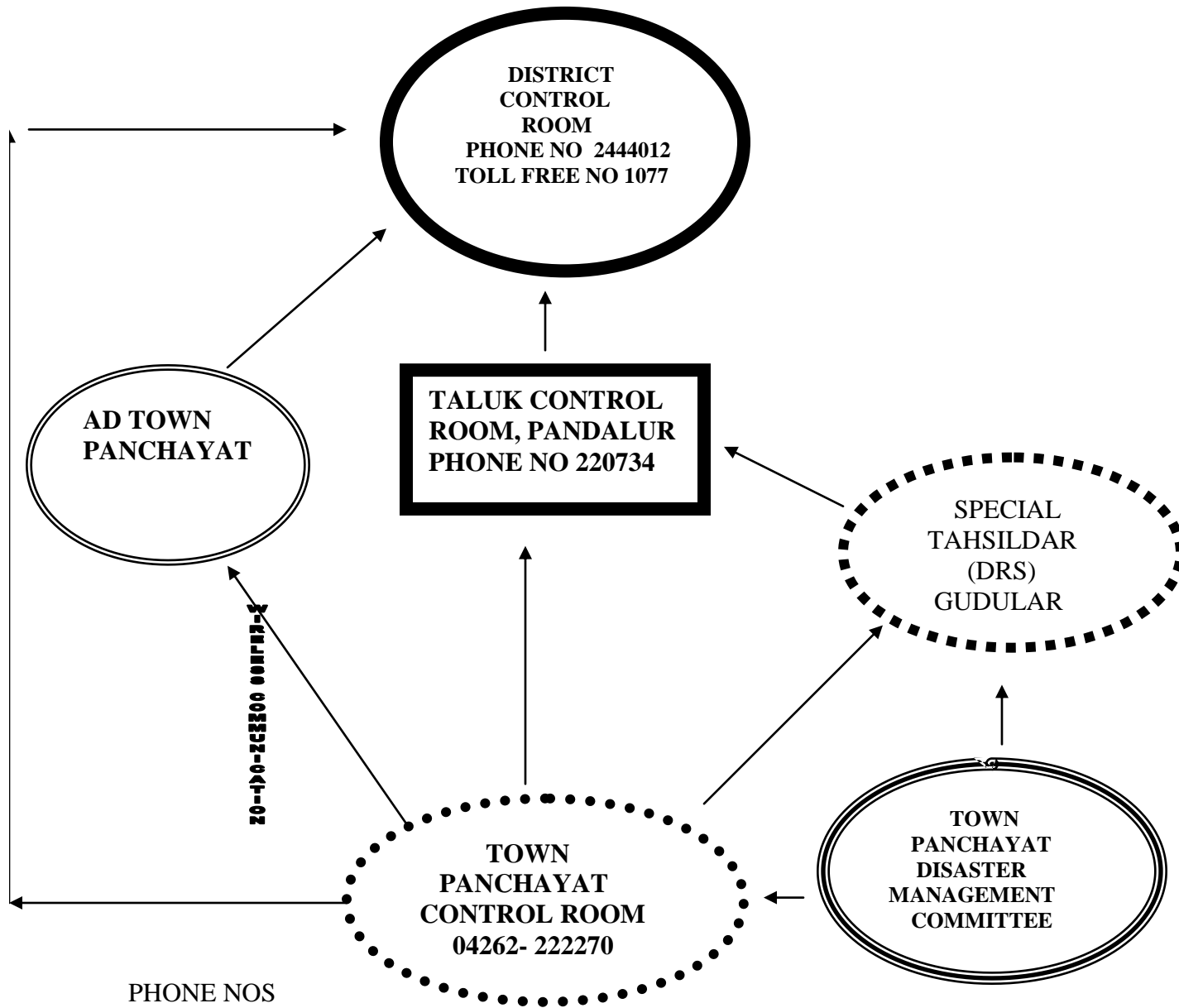
**DISASTER RISK MANAGEMENT PROGRAMME  
EMERGENCY RESPONSE CHART FOR BIKATTY TOWN PANCHAYAT  
DISASTER MANAGEMENT PLAN**



**PHONE NUMBERS:**

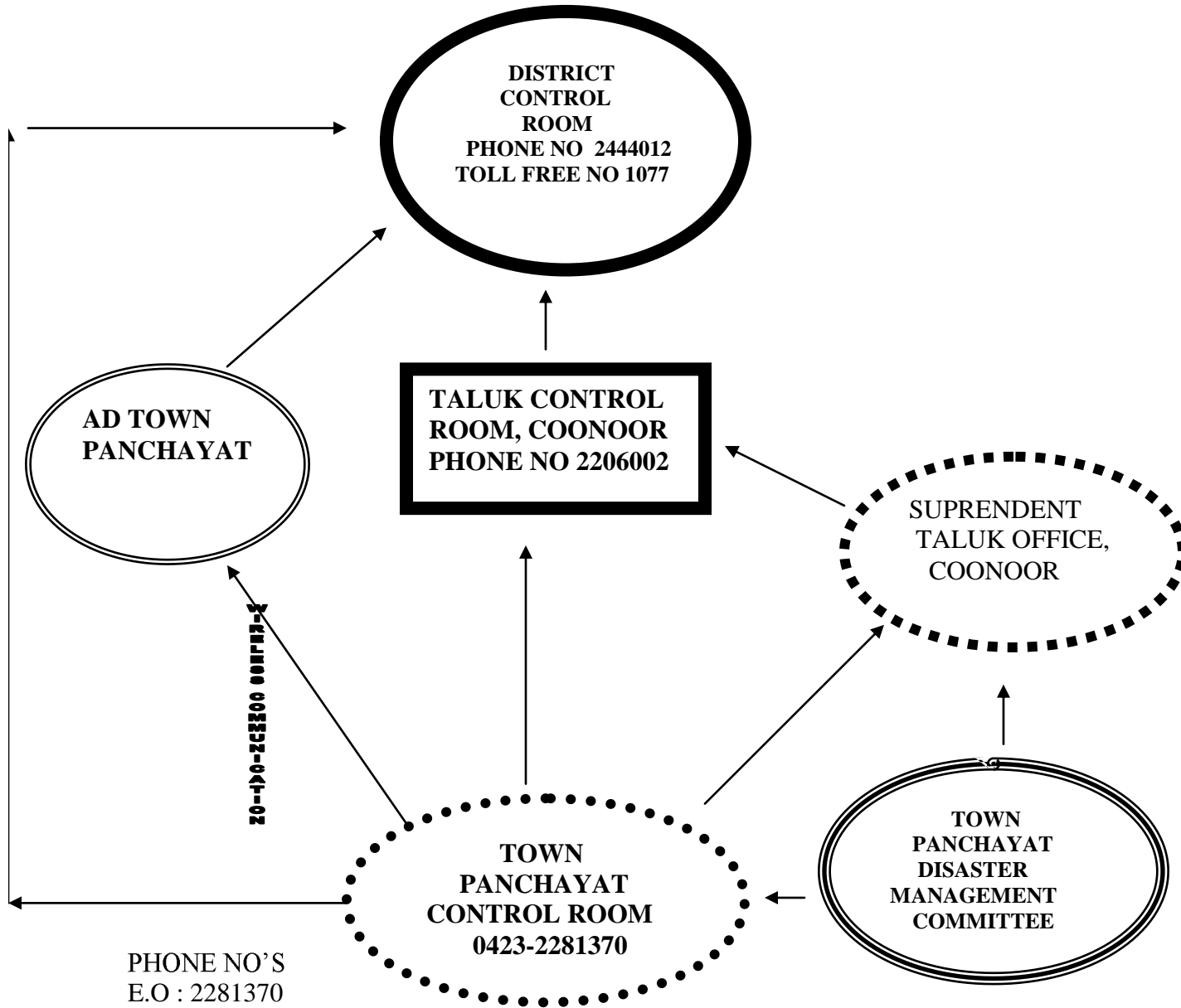
E.O : 0423-2509132 CELL: 9442556124  
 AE: 9442317491  
 EB: 2509227  
 POLICE :2509223  
 HIGHWAYS: 2579807  
 PHC: 2508350  
 FIRE SERVICE: 2442999  
 VAO : 9443930956

**DISASTER RISK MANAGEMENT PROGRAMME  
EMERGENCY RESPONSE CHART FOR DEVARSHOLA TOWN PANCHAYAT  
DISASTER MANAGEMENT PLAN**



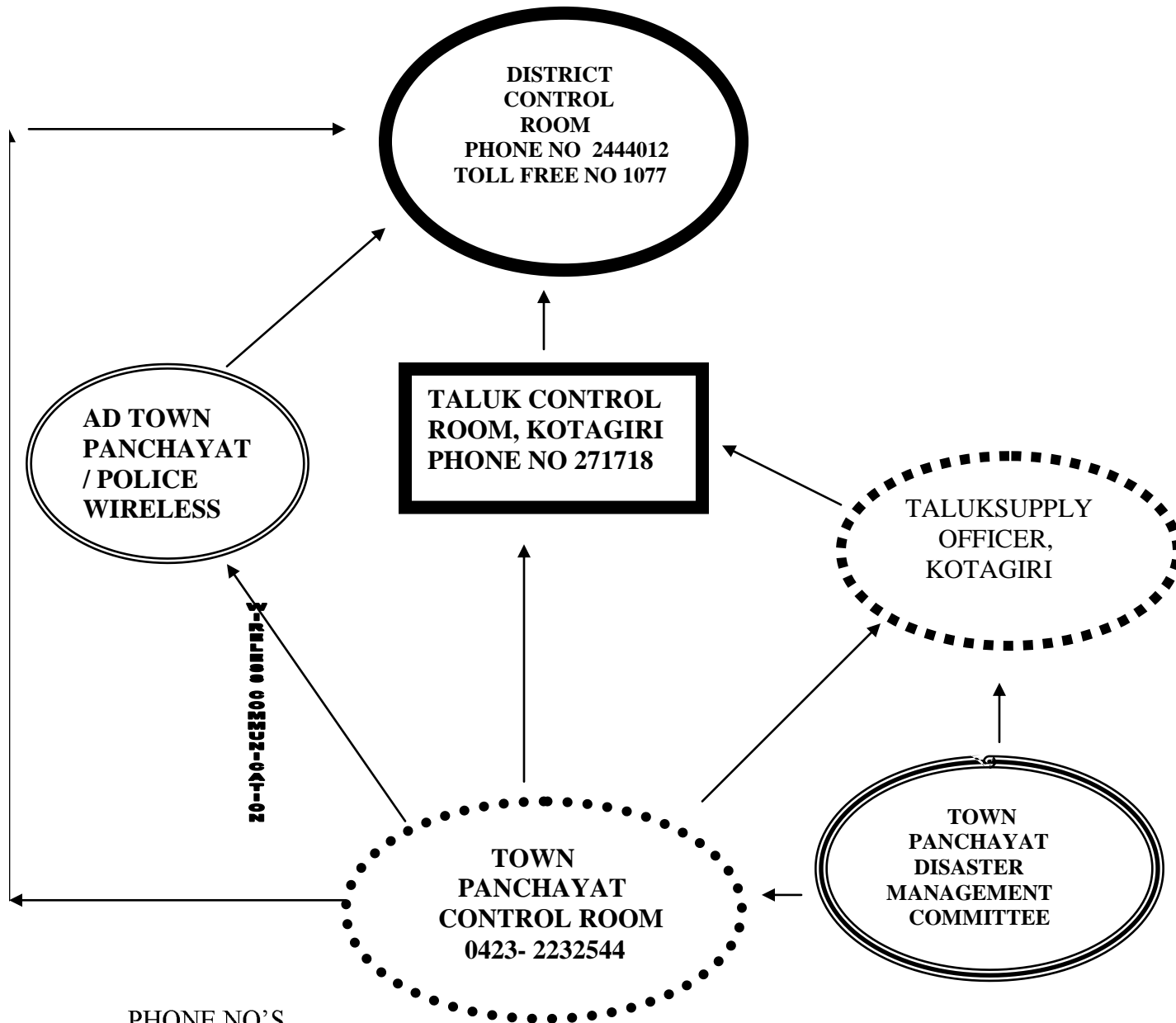
PHONE NOS  
V.A.O :9943905428  
EB: 222422  
PWD BUILDING: 9443653105  
POLICE: 222234, S.I 9443003225

**DISASTER RISK MANAGEMENT PROGRAMME  
EMERGENCY RESPONSE CHART FOR HULICAL TOWN PANCHAYAT  
DISASTER MANAGEMENT PLAN**



PHONE NO'S  
E.O : 2281370  
REVENUE: 9486452637  
VAO:9443044549, 9443857663, 9486452637  
HIGHWAYS: 2230835  
PHC: 2285632  
EB: 2206632, 2284796  
FIRE SERVICE:2230101

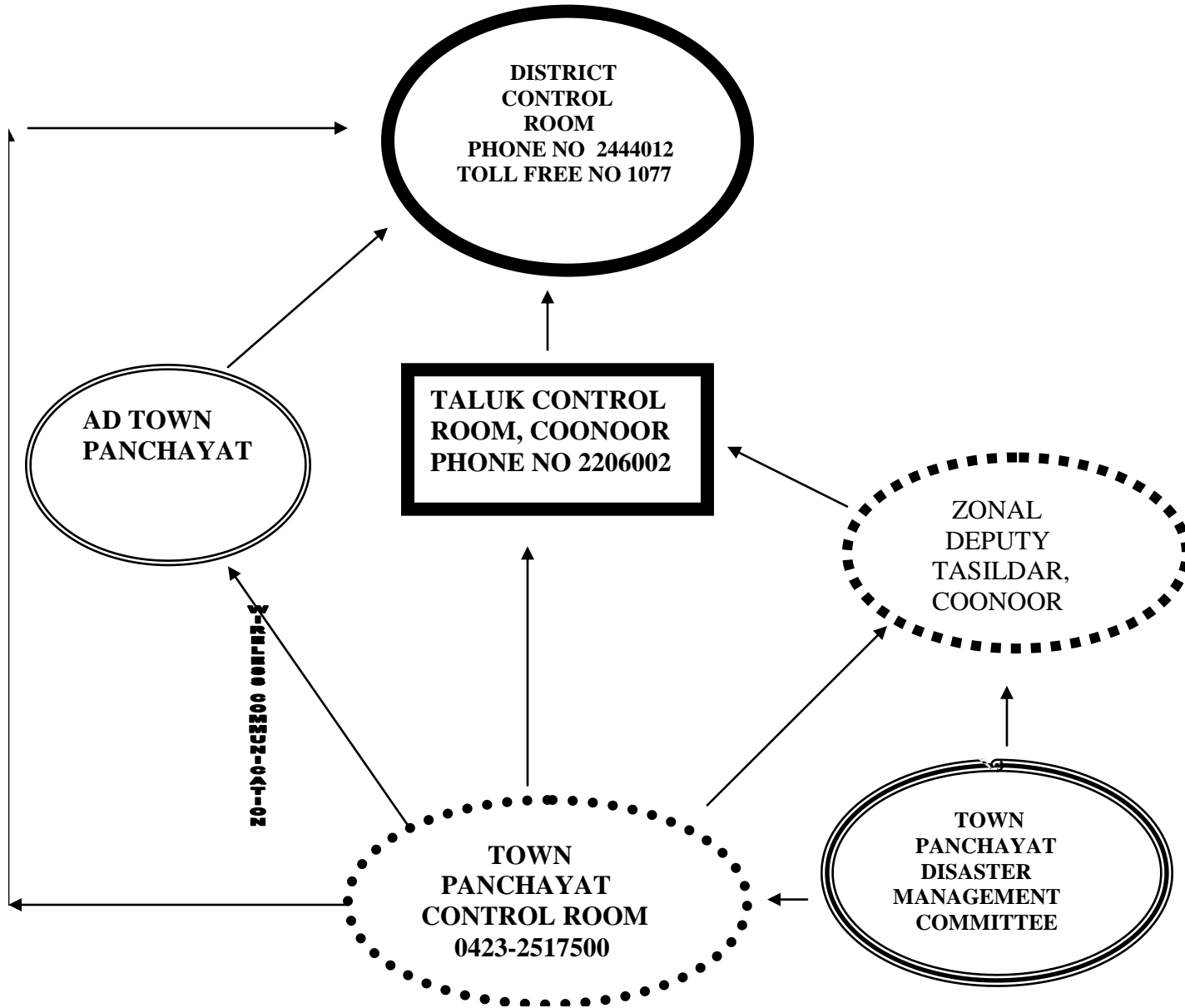
**DISASTER RISK MANAGEMENT PROGRAMME  
EMERGENCY RESPONSE CHART FOR JAGATHALA TOWN PANCHAYAT  
DISASTER MANAGEMENT PLAN**



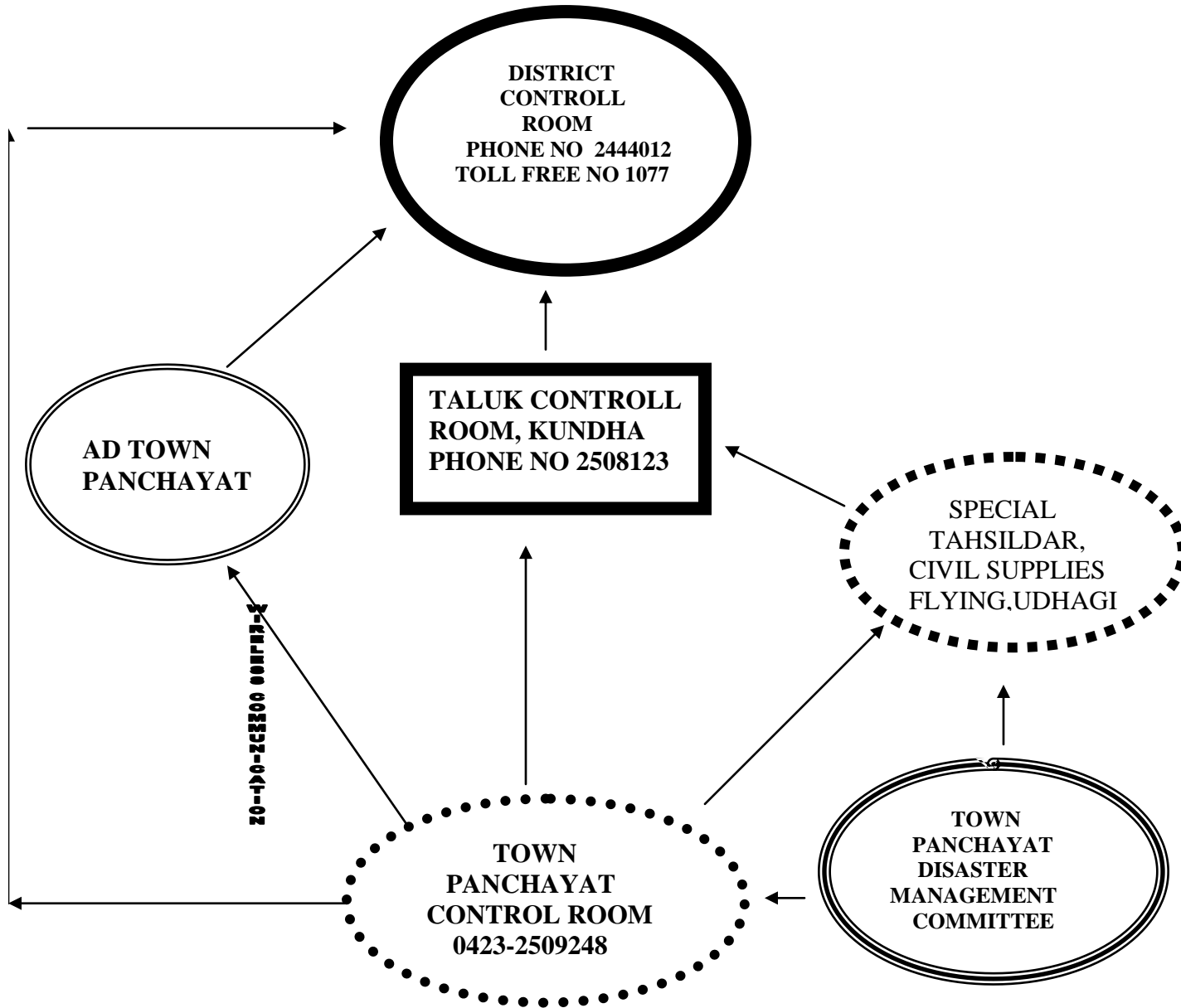
PHONE NO'S

E.O : 9443037307  
 REVENUE: 9445000561  
 V.A.O: 9443477657, 221823, 9445031821  
 HIGHWAYS: 986525519, 2230835  
 PHC: 2517477  
 EB: 2231452  
 POLICE: 2230300  
 COORDIRATE FACTORY:2234960

**DISASTER RISK MANAGEMENT PROGRAMME  
EMERGENCY RESPONSE CHART FOR KETTY TOWN PANCHAYAT  
DISASTER MANAGEMENT PLAN**

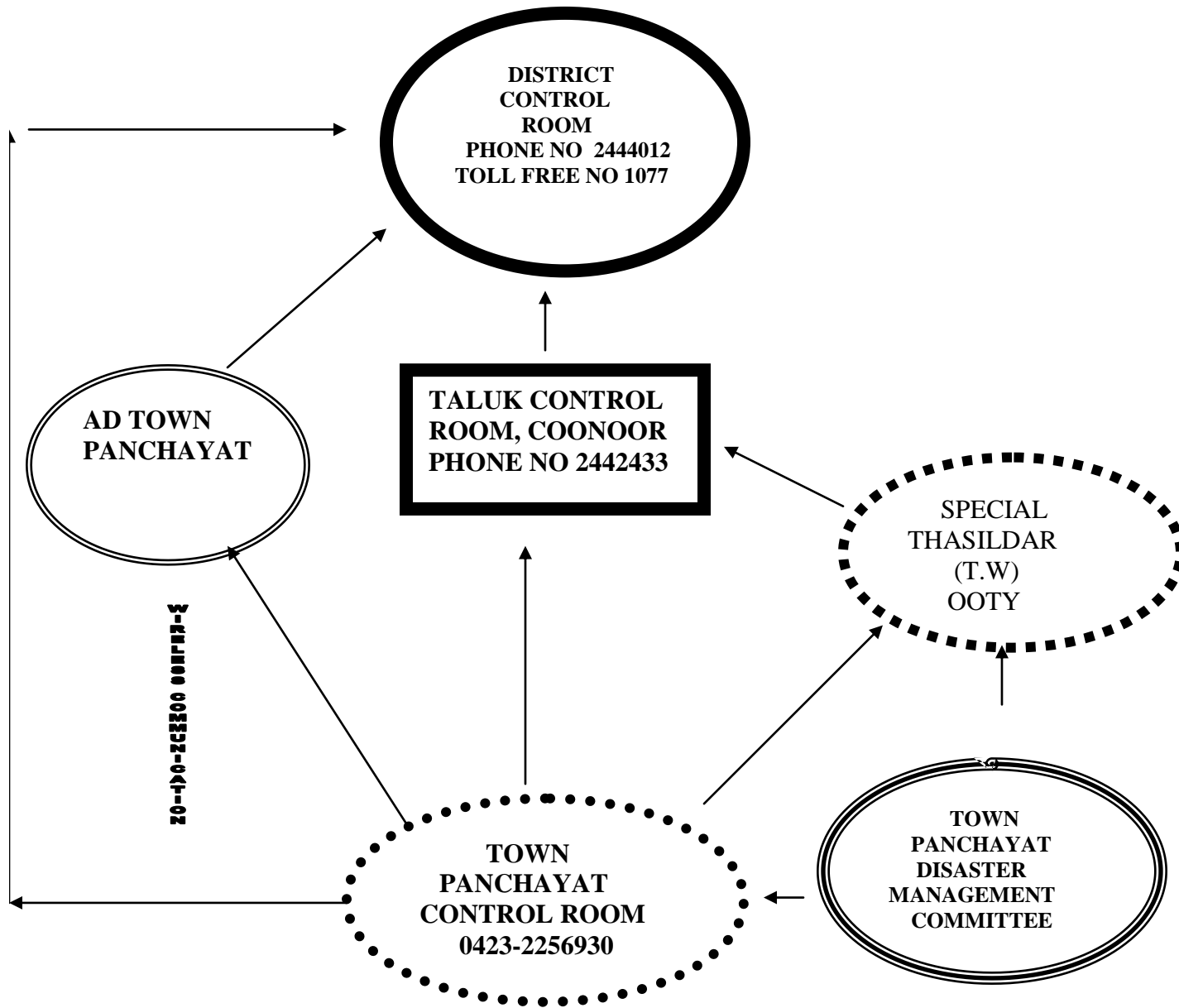


**DISASTER RISK MANAGEMENT PROGRAMME  
EMERGENCY RESPONSE CHART FOR KUNDHA TOWN PANCHAYAT  
DISASTER MANAGEMENT PLAN**



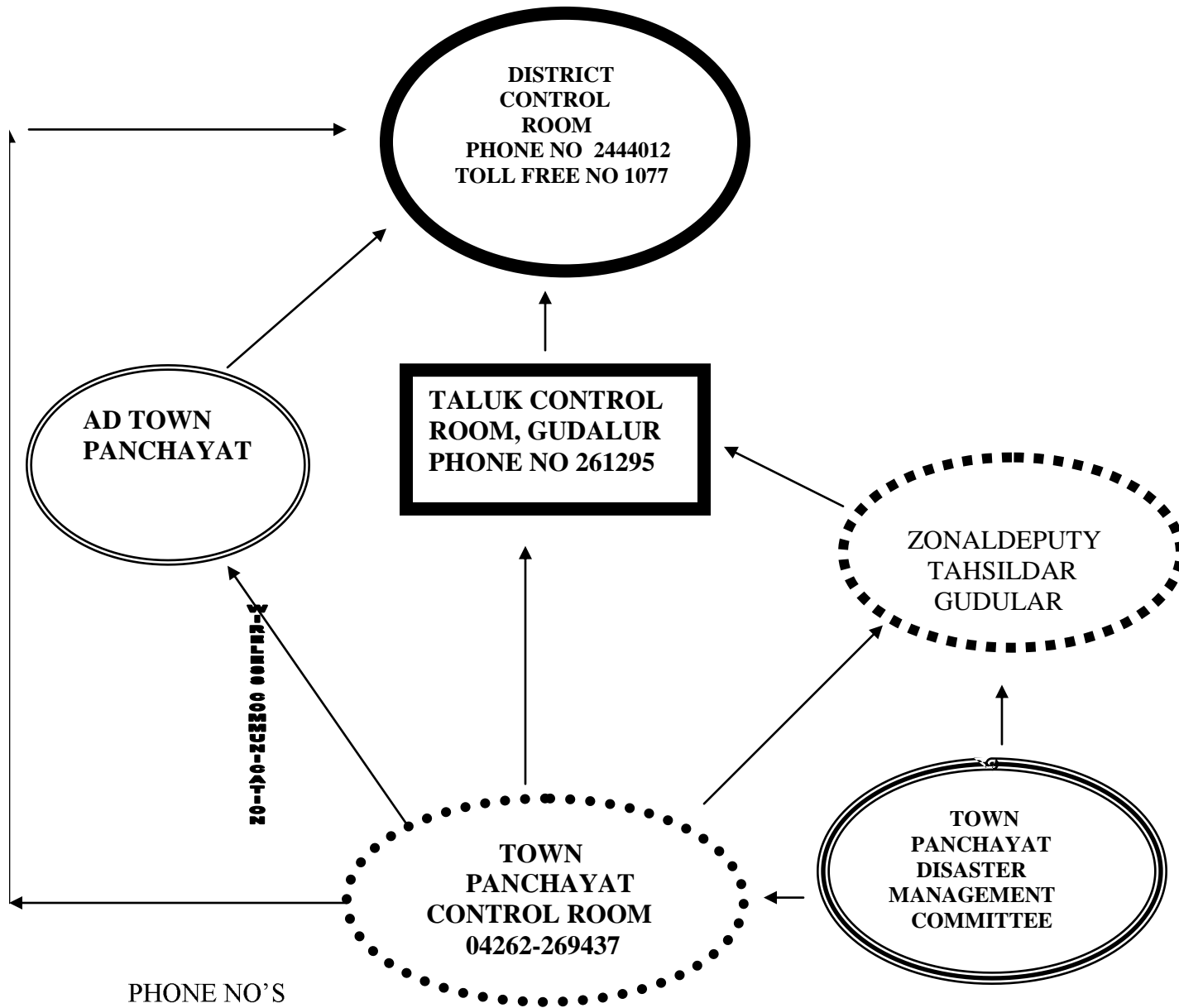
EB: 2509227  
POLICE :2509223  
HIGHWAYS: 2579807  
PHC: 2508350  
FIRE SERVICE: 2442999  
VAO : 9443930956

**DISASTER RISK MANAGEMENT PROGRAMME  
EMERGENCY RESPONSE CHART FOR NADUVATTAM TOWN PANCHAYAT  
DISASTER MANAGEMENT PLAN**



E.O : 9442791103  
 REVENUE: 9442075673  
 VAO:9443604573  
 HEALTH: 2256033  
 EB: 262083,263983  
 POLICE:2256922  
 FIRE SERVICE:2261399

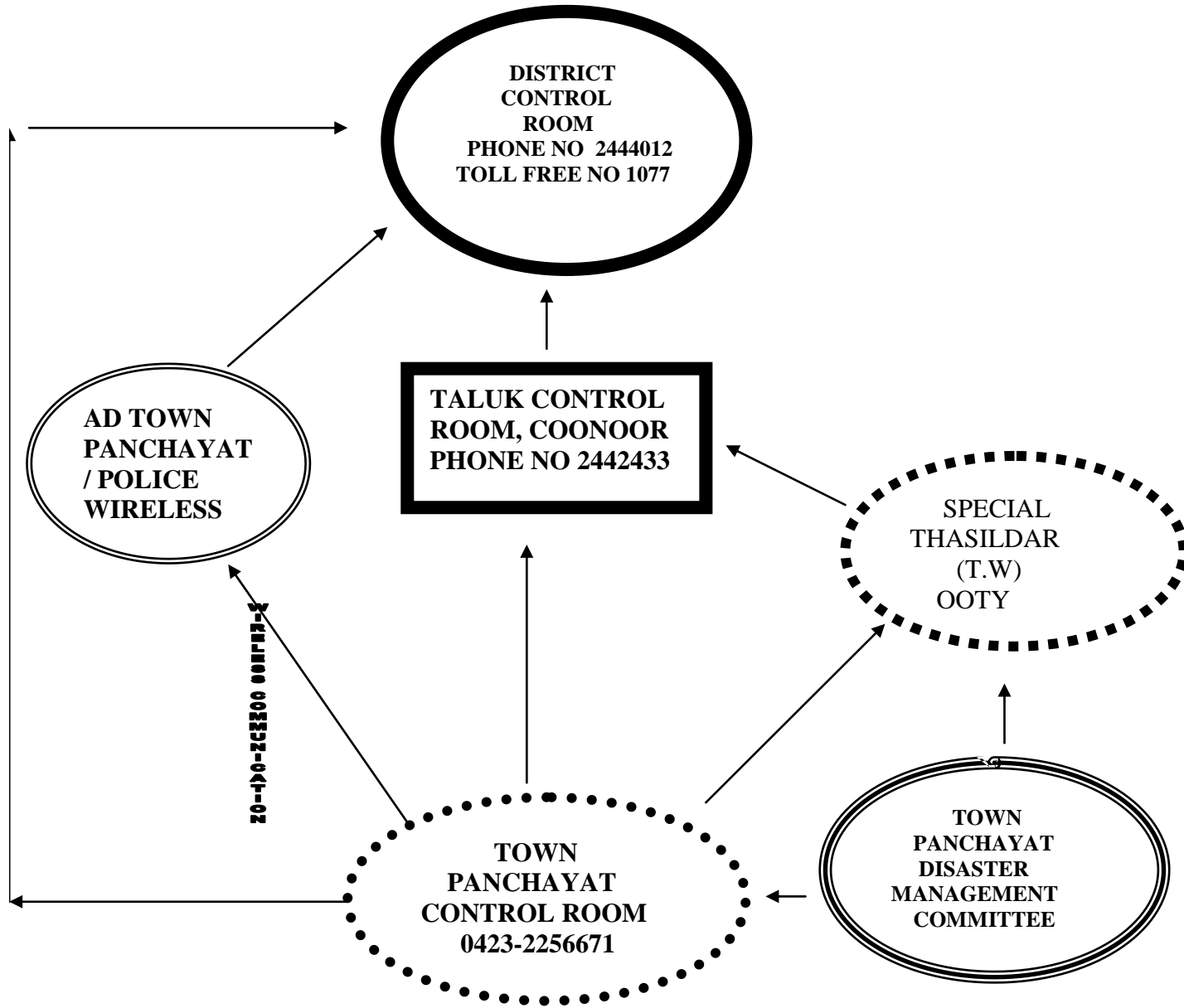
**DISASTER RISK MANAGEMENT PROGRAMME  
EMERGENCY RESPONSE CHART FOR OOVALI TOWN PANCHAYAT  
DISASTER MANAGEMENT PLAN**



PHONE NO'S  
E.O : 9442366578  
PHC: 269778  
FOREST: 261302  
AGRI ENGINEERING: 2443734  
EB: 2444382  
POLICE: DSP 04262-261227



**DISASTER RISK MANAGEMENT PROGRAMME  
EMERGENCY RESPONSE CHART FOR SHOLUR TOWN PANCHAYAT  
DISASTER MANAGEMENT PLAN**



PHONE NO'S  
V.A.O : 9443795994  
PHC: 2900689  
EB:2253001  
POLICE: 2223827  
FIRE SERVICE: 2442999

## Chapter 10 Emergency Directory

Helipad Details.

List of Helipads in the Nilgiris District

S.No	Place	Permanent / Temporary	Latitude	Longitude	Coordinator	Remarks
1	District Live Stock Farm Theetukkal, Udhaigai.	Permanent	11 24 24 .58 N	76 40 55. 71 E	Superintendent District Live Stock Farm 0423 2444064	Maintained by State Government
2	Gymkana Club Wellington, Coonoor Taluk	Permanent	11 22 N	76 47 E	Commandant DSSC Wellington  Exchange 0423-2233620, Air Coordinator 0423-2202554,  9585944677	Defense
3	Hotel Monarch, ChurchHill Udhaigamandalam. ( Private)	Permanent	11 25 10 N	76 41 53 E	Thiru Bharatwaj.  General Manager  Ph: 0423 2444418, 2444408, 2444 475	The Ground is covered with grass as this helipad was not used right from the inception and it is not maintained properly
4	Sanremo, Vijaya Malliaya Bungalow, Thazilagam Road Udhaigamandalam ( Private)	Permanent	11 24 58 N	76 41 28 E	Tr. Balasubramaniam, Bengaluru.  080 25264012, Fax 080 25264013.	This Helipad was constructed during the Year 1955 with cement flooring. This is not

						in use from the period of construction.
5	Lakshmi Chand,  Singara Road, Masinagudi  ( Private)	Permanent	11 33 45 N	76 38 30 E	Tr. Lakshmichand, Singara Estate, Masinagudi.  Cell: 9443042364	This Helipad was constructed During the Year 2005 with cement flooring.

DISASTER MANAGEMENT CONTROL ROOM



DISASTER MANAGEMENT CONTROL ROOM : TOLL FREE 1077 and 2444016

#### TALUK CONTROL ROOM

<b>OOTY.....</b>	0423 2442433
<b>COONOOR.....</b>	0423 2206002
<b>KOTAGIRI.....</b>	04266 271718
<b>KUNDHA.....</b>	04232508123
<b>GUDULAR.....</b>	04262261295
<b>PANDALUR.....</b>	04262 220734

#### BLOCK LEVEL CONTROL ROOM

<b>COONOOR .....</b>	0423 2231727
<b>OOTY .....</b>	0423 2231727
<b>KOTAGIRI .....</b>	04266 271204
<b>GUDULAR.....</b>	04262 261260

#### MUNICIPAL CONTROL ROOM

COONOOR .....0423 2230201

OOTY..... 0423 2223242

GUDULAR..... 04262 261358

NALLIYALAM..... 04262 220238

#### TOWN PANCHAYAT CONTROL ROOM

ADIGARATTY..... 0423 2590306

BIKKATTI..... 0423 2509132

HULICAL..... 0423 2281370

KOTAGIRI..... 04262 271302

JAGATHALA..... 04232 232544

KETTY.....0423 2517238

KILKUNDHA.....0423 2509248

SHOLUR.....0423 256671

NADUVATTAM.....0423 256930

DEVERSHOLA.....04262 22270

OOVALI.....04262 269437



ARMY 93FIELD REGIMENT RESPONSIBLE FOR NILGIRIS  
DISASTER MANAGEMENT AND CIVIL WAR  
Important Tele Nos of the Regiment

Ser No	Designation	Name	Tele Nos
(a)	Commanding officer		04222622217(O)  04222 622218(R)  9042000093
(b)	2 IC		04222622234(O)  04222622234(R)  9585502659
(c)	Adjutant		04222622218(O)  9043073393
(d)	Duty Clerk	-	04222622235

Important Tele Nos of the area

S.No    Designation

Tele Nos

(a)    MCO

04222302070



LORRY

#### LORRY OWENERS ASSOCIATIONS

OOTY ..... 9443042152

..... 9443054778

COONOOR..... 9894032563

KOTAGIRI..... 9443052952



## AMBULANCE



CONTROL ROOM..... 1056

COONOOR..... 0423 2230101

..... 0423 2231050

..... 0423 2231550

GUDULAR..... 04262 261399

.....04262261222

KOTAGIRI.....04266 271309

OOTY.....0423 2442999

.....0423 2442212

.....0423 2442248

### DETAILS OF AMBULANCE AVAILABLE IN NILGIRIS DISTRICT

S. NO.	NAME OF THE TALUK	NAME OF VEHICLE OWNING OFFICER	NO. OF VEHICLES AVAILABLE	CONTACT NO.
COONOOR DIVISION:				
1	UDHGAMANDALAM	S.M HOSPITAL	2	0423-2443535, 2442258



2		VIJAYA HOSPITAL	2	0423-2442248
3		TAMILNADU FIRE SERVICE	1	0423-2442999
4		TAMILNADU MUSLIM MUNETRA KAZHAGAM	2	9655229966, 9787777332
5		GOVT. HEAD QURTERS HOSPITAL	4	0423-2442712
6		GOOD SEPHERED INTERNATIONAL SCHOOL	1	0423-2550371
7		NILGIRI MEDICAL SERVICE	1	9443018085
8		HINDU MUNNANI	1	7598444885
9		RED CROSS SOCIEITY	1	9677010377
10		DUNSANDAL ESTATE	1	0423-2566110
11		PSG TRUST	1	9488090909
12		NILGIRI MOTORS DRIVERS UNION	1	9443603390
13		TNEB	2	9445857067, 9445857068
TOTAL			20	
14	COONOOR	GOVT. LALY HOSPITAL	2	9486187558, 9695493175
15		NANKEM HOSPITAL	2	9442712048, 9486187525
16		BEST CARE AMBULANCE	1	9655493175
17		ANNAI AMBULANCE	1	9367183064
18		COONOOR ISLAMIC AMBULACE	1	9465740503
19		TAMILNADU MUSLIM MUNETRA KAZHAGAM	1	9843767022, 9787915399
TOTAL			8	

20	KOTAGIRI	GOVT. HOSPITAL	3	9445025108, 04266- 271309, 270950
21		KABIR AMBULANCE	1	9443054771
22		MOORTHY AMBULANCE	1	9488771017
23		K.M.F. HOSPITAL	1	04266- 271737, 273777
24		H.F. HOSPITAL	2	04266- 271407
25		POMMAN KILKOTAGIRI ESTATE	1	04266- 276222, 276208
26		ISLAND TRUST	1	04266- 274926, 7708700261
		TOTAL	10	
27	KUNDHA	GOVT. HOSPITAL	1	0423- 2508365
28		TNEB	1	0423- 2509225
29		UNITED NILGIRI TEA ESTATE	1	9486626188
30		PHC - T. ORANALLI	1	0423- 2590510
31		THAISOLAI ESTATE TEA PLANTATION	1	9486530885
TOTAL			5	
GUDALUR DIVISION				
32	GUDALUR	JAMES, TDA AMBULANCE	1	9487705108
33		HOTEL OWNERS ASSOCIATION	1	9443101307, 9442792229
34		G.T.M.O AMBULANCE	1	9443174460, 9159722108

35		EVERGREEN SUYA UTHAVI KUZHU	1	8903774848
36		TAN TEA, PANDIYAR TEA DIVISION	1	9442463705, 04262-260380
37		TAN TEA, DEVALA TEA DIVISION	1	04262-260319
38		MANJUSHREE PLANTATION	1	04262-269425
TOTAL			7	
39	PANDALUR	TAN TEA, CHERAMBADI	1	04262-220248
40		PHC - KOLAPALLI	1	04262-224490
41		PHC- NILAKOTTAI	1	04262-222538
42		GOVT. HOSPITAL	1	9445000102
43		MANGORANGE HOSPITAL	1	04262-220234
44		NILGIRIS VAYANAD TRIBALS WELFARE SOCIETY	1	9843462509



## HOSPITALS

OOTY	Phone Nos	Coonoor	
Name of the Hospital	Phone No	Name of the Hospital	Phone
Govt. H.Q.Hospital	2442212,2442712	Govt. Lawly Hospital	2231050,2230500
Govt.Sait Hospital	2442240	Sagayamatha Hospital	2231919
Vijaya Hospital	2442500,2442248	Nankem Hospital	2231550
Saraswathi Mani Hospital	2442258	Emanuel Eye Hospital	2230244
Parvathi Nursing Home	2442145	Family Plan. Asso.India	2230053
Sanhita Hospital	2443671	Wellington	
Nirmala Nursing Home	2442215	Military Hospital	2233111
Blisy Eye Hospital	2441011	<b>Cantonment Hospital</b>	<b>2231450</b>
District TB.Centre	2446951		
ESI Dispensary	2447113	Gudalur	
Kotagiri		Govt. Hospital	261222,261832
Govt. Hospital	271309	Devarshola	
KMF Hospital	271737	Garden Hospital	268226
Holy Family Hospital	271407		



## FIRE SERVICE

COONOR.....0423 2230101

OOTY.....0423 2442999

GUDULAR.....04262 2261399

KOTAGIRI.....04266 274101

**JCB OWner's Mobil NO;**



Highways

Ooty Municipality

Coonoor Muncipaity

1.	<b>Anand</b>	94433-64238-3
2.	Shankar	9443897764-1
3.	Faruk	9442255133
4.	Aslam	978601714
5.	Thirumalai	9443043312-2
6.	kanagaraj	9486712468-1
7.	Murali & Co	9443040650-4
8.	Balu	9443064805
9	Sri amman earth movers	9843586709 9786894026

## **Recovery Van**

CUP CRANE 9843320433 RAVI

Lorry Owners Association



WATER TANKER SERVICES

### Water Tanker Services

BKG Water Service	R.K.Puram Ooty, TamilNadu, India Phone : +91 - 423 -2443047
M.R.S.Water Suppliers	Coonoor Road, Ooty, TamilNadu, India Phone : +91 -423 -2443230
Sri Venkateswara Water Suppliers	Burn View, Coonoor Road, Ooty, TamilNadu, India Phone : +91 -423 -2442105

## ELECTRICITY BOARD FUSE CALL SERVICE

COONOOR.....0423 2207352

KOTAGIRI.....04266 271705

OOTY.....0423 2443953

GUDULAR.....04262 262083

## Police Stations

SUB-DIVISION	PHONE NUMBERS
1. OOTAGAMAND	0423-2442440
2. OOTAGAMAND RURAL	0423-2444133
3. COONUR	0423-2206600
4. GUDALUR	04262-261227
5. DEVALA	0423-2609745

POLICE STATION NAME	PHONE NUMBERS
1. AMBALAMoola	0423-224526
2. ARUVANKADU	0423-2230300
3. CHERAMBADI	0423-266639
4. COONUR TOWN	0423-2206100
5. DENADU COMBAI	0423-2503014
6. DEVALA	0423-260316
7. DEVARSHOLA	04262-222234
8. EMERALD	0423-2595730
9. ERUMADU	0423-267240
10. KETTI	0423-2517558
11. KOLAKOMBAI	0423-2285230
12. KOTHAGIRI	0423-271100
13. MANJOOR	0423-2509223
14. MASINAGUDI	04262-2526227
15. NADUVATTAM	04262-2256922

16. NELLAKOTTA	0423-222231
17. NEW HOPE	04262-269447
18. PUDUMAND	0423-2444065
19. SHOLURMATTAM	0423-276230
20. UTHAGAMANDALAM RURAL	0423-2442259
21. UDMLM TOWN CENTRAL	0423-2442226
22. UDMLM TOWN WEST	0423-2443973
23. UPPER COONUR	0423-2230200
24. WELLINGTON	0423-2230400
25. GUDALUR	04262-261249

## Panchayat

Sl.No.	Coonoor Block Panchayat	STD Code	Phone No
1	Bandishola	0423	2222995
2	Bearhatty	0423	2200303
	Burliar	0423	2221123
4	Hubbathalai	0423	2205835
5	Melur	0423	2286227
6	Yedapalli	0423	2230390
Sl.No.	Gudular Block Panchayat	STD Code	Phone No
1	Cherangodu	04262	266627
2	Masinagudi	0423	2526220
3	Mudumalai		
4	Nellakotta	04262	222269



5	Sreemadurai	04262	226184
Sl.No.	Kotagiri Block Panchayat	STD Code	Phone No
1	Aracode	04266	276204
2	Denad	04266	276660
3	Jackanarai	04266	271306
4	Kadinamala	04266	276202
5	Kengarai	04266	276719
6	Kodanad	04266	270753
7	Konavakorai	04266	271337
8	Kunjapanai	04266	273360
9	Naduhatty	04266	279944
10	Nedugula	04266	274465
11	Thengumarahada	04266	278100
Sl.No.	Ooty Block Panchayat	STD Code	Phone No
1	Balacola	0423	2590421
2	Doddabetta	0423	2442487
3	Ebbanad	0423	2500355
4	Hullathy	0423	2252400
5	Ithalar	0423	2595541
6	Kadanad	0423	2503666
7	Kagguchi	04266	207890
8	Kookal	04266	277849
9	Mel Kundha	0423	2509265
10	Mulligoor	0423	2509274
11	Nanjanad	0423	2550125
12	Thummanatty	0423	2507046

13	Thuneri	0423	2507744
----	---------	------	---------

## List of Line department in Nilgiris District

(PBX No 2444012 to 2444016) (STD Code No 0423) (Fax No. 2443971)

**Email :** [collrnlg@tn.nic.in](mailto:collrnlg@tn.nic.in) **Website :** <http://www.nilgiris.tn.gov.in>

Sl. No.	Name & Designation of the Officer	Office Phone No.	Mobile Number	Email
01	Dr.P. Sankar, IAS., Collector of Nilgiris	2442344(O) 2442233(R)	9444166000	<a href="mailto:collrnlg@Pp.in">collrnlg@Pp.in</a>
02	Tr. T. Ramesh Krishnan PC to Collector	2442344	9443734066	<a href="mailto:ootyrameshkrishnan@yahoo.co.uk">ootyrameshkrishnan@yahoo.co.uk</a>
3	Tr. S.Mahendra Kumar PC to Collector	2442344	9486950055	<a href="mailto:kuppusamysmkumar@gmail.com">kuppusamysmkumar@gmail.com</a>
1.	Tr. D. Baskara Pandian District Revenue Officer	2441233 2444012-302	9445000912	<a href="mailto:dronlg@nic.in">dronlg@nic.in</a>
2.	Tr. V. Varadaraja Perumal PC to DRO	2441233	9488633983	
3.	Tr. S. Chandrasekaran DRO/Settlement Officer I Gudalur Janmam Lands	04262-264140	9443325754	<a href="mailto:sojanmam@tn.nic.in">sojanmam@tn.nic.in</a>
4.		04262-264125		

Sl. No.	Name & Designation of the Officer	Office Phone No.	Mobile Number	Email
	DRO/Settlement Officer II Gudalur Janmam Lands			
5.	Personal Assistant to Collector (G)	2444012-303	9445008151	<a href="mailto:pagnlg@nic.in">pagnlg@nic.in</a>
6.	Tr. C. Nallasamy District Supply Officer	2441216	9445000258 9790425389	<a href="mailto:dso.nlg@tn.gov.in">dso.nlg@tn.gov.in</a>
7.	Tr. Selvaraj Revenue Divisional Officer, Coonoor.	2206002	9445000438	<a href="mailto:rdocon.tnnlg@nic.in">rdocon.tnnlg@nic.in</a> , <a href="mailto:erocnr@gmail.com">erocnr@gmail.com</a>
8.	Tr. V. Jegajothi Revenue Divisional Officer, Gudalur.	04262-251295	9445000437	<a href="mailto:rdogud.tnnlg@nic.in">rdogud.tnnlg@nic.in</a>
9.	Tr. Rajkumar Assistant Commissioner (Excise),	2443693	9865406520	<a href="mailto:ootyro108@gmail.com">ootyro108@gmail.com</a>
10.	Tr. Dinakaran Addl. Personal Assistant (Land),	2444012-304	9443986138	
11.	Tr. K.Seshan Personal Assistant (ACCOUNTS),	2444012-304	9789789485	
12.	Tr. M. Mohana Rajan Special Deputy Collector, (SSS),	2444012-366	9865693879	
13.	Tmt.Jahnsirani Special Deputy Collector (SPI)	2444012-366	9445461776	

Sl. No.	Name & Designation of the Officer	Office Phone No.	Mobile Number	Email
	Tr. Irudayaraj District Adi Dravidar Welfare Officer,	2450227	9787202902	
14.	Tr.Sugavanam District Backward Class Welfare Officer	2440340	9943566171	<a href="mailto:dbcwo.tnnlg@nic.in">dbcwo.tnnlg@nic.in</a>
15.	Tr. R.Sankar Tahsildar, Udhagai.	2442433	9445000559	
16.	Mr. M. Innasimuthu Tahsildar, Coonoor.	2206102	9445000562	"Tahsildar, Coonoor " <tascon.tnnlg@nic.in>,
17.	Tr Ramkumar Tahsildar, Kotagiri	271718	9445000561	"Tahsildar, Kotagiri " <taskot.tnnlg@nic.in>,"Tahsildar Kotagiri" <nzmktg@nic.in>,
18.	Tr. B. Kumaresh Tahsildar, Kundha	2508123	9445000560	"Tahsildar, Kundha " <taskun.tnnlg@nic.in>,
19.	Tr.E.K.Ramachandran Tahsildar, Gudalur.	04262-261252	9445000557	"Tahsildar, Gudalur " <tasgud.tnnlg@nic.in>,
20.	Tr.M.A.Ari Tahsildar, Pandalur.	04262-220734	9445000558	"Tahsildar, Pandalur " <a href="mailto:taspan.tnnlg@nic.in">taspan.tnnlg@nic.in</a> , tahsildarpdr@yahoo.com
21.	Tr. P. Krishnamoorthi Taluk Supply Officer, Ooty	2442433	9445000259	tsonlg.udhagai@tn.gov.in
22.	Tmt. Pushpadevi Taluk Supply Officer, Coonoor.	2206002	9445000260	tsonlg.connoor@tn.gov.in

Sl. No.	Name & Designation of the Officer	Office Phone No.	Mobile Number	Email
23.	Tr. Sebastian Taluk Supply Officer, Kotagiri	04266-271718	9445000261	<b>tsonlg.kotagiri@tn.gov.in</b>
24.	Tr. Mani Taluk Supply Officer, Gudalur	04262- 261252	9445000262	<b>tsonlg.gudalur@tn.gov.in</b>
25.	Tmt. Kamalam Taluk Supply Officer, Kundah	2508123	9445000263	<b>tsonlg.kundah@tn.gov.in</b>
26.	Tr. Mohan Taluk Supply Officer, Pandalur	04262- 220734	9445000264	<b>tsonlg.pandalur@tn.gov.in</b>
27.	Tmt. Esther Shanthi DRS Tahsildar, Udhagai	2442433	9486537967	
28.	Tmt. P.R.Shanthi DRS Tahsildar, Coonoor	2206102	9942399703	
29.	Tmt. Dhanabakkiam DRS Tahsildar, Kotagiri	04266-271718	9442340924	
30.	Tmt. A. Anandhi DRS Tahsildar, Kundah	2508123	9443585267	
31.	Tr. Muthu DRS Tahsildar, Gudalur	04262-261252	9487070255	
32.	Tr. D. Noorul Hasan DRS Tahsildar, Pandalur	04262-220734	9443433022	
33.	Tmt. Dharman Divisional Excise Officer, Udhagai.	2442433	9787706691	

Sl. No.	Name & Designation of the Officer	Office Phone No.	Mobile Number	Email
34.	Tr. Duraisamy Cable TV Tahsildar	2444400	9751617640	
35.	Tr. Vijayalakshmi Divisional Excise Officer, Gudalur.	04262-261295	9843073809	
36.	Tr. Sardar Mohammed Ibrahim Forest Settlement Officer	04262-261295	9443089864	
37.	Prakash Spl. Tahsildar, Election	0423-2441154	9442674411	
38.	Tr.Vijayaraj HS (G)	2444012-312	9487627256	
39.	Tr. Palanikumar HS(M)	2444012-315	9486531222	
40.	Tmt. Eswari PA to DSO	2444012-323	9442402366	
41.	Tmt. Jothimoney PA to RDO, Coonoor		9444693897	
42.	Tr. M.Rajendran Special Officer, Tribal Welfare	2450227		
43.	Tr. Jayasingh Settlement Tahsildar, Natham, Ooty			
44.	Tr. P.C. Duraisamy PA to RDO, Gudalur			

Sl. No.	Name & Designation of the Officer	Office Phone No.	Mobile Number	Email
45.	Tmt. Vishalakshmi Special Tahsildar, Land Acquisition	2450227		
46.	Tmt. Sivakumari HS (Excise)	2443693		
47.	Tr. Raguram Singh, IFS Field Director, Mudumalai Tiger Reserve	2444098	9443280722	<a href="mailto:wlwnlg@nic.inpublic">wlwnlg@nic.inpublic</a>
48.	Tr. Srinivas R. Reddy, IFS Project Director, HADP	2443805	9442639155	<a href="mailto:hadpoty@gmail.com">hadpoty@gmail.com</a>
49.	Tr. Chandran Deputy Director, Mudumalai Tiger Reserve	2444098	9443910522	
50.	Tr. B. Sugirdharaj Koilpillai District Forest Officer, North Division, Udhaigai.	2443968	9444298146	<a href="mailto:dfonorth_ooty@yahoo.co.in">dfonorth_ooty@yahoo.co.in</a>
51.	Tr. Thejaesvi, I.F.S District Forest Officer, Gudalur	04262-261302	9445468314	<a href="mailto:dfo_gudalur@yahoo.com">dfo_gudalur@yahoo.com</a>
52.	Tr. Bathirasamy District Forest Officer, South Division, Udhaigai.	2444083	9489115111	<a href="mailto:dfosouthooty@yahoo.co.in">dfosouthooty@yahoo.co.in</a>
53.	Dr. S.Balaji IFS Managing Director, TAN TEA	2230999 2230419	9445259511	<a href="mailto:tantea@dataone.in">tantea@dataone.in</a>
54.	Tr. R. Ambalavanan, IA&AS Executive Director, TEA Board	2231638 2230316	9488858687	<a href="mailto:teaboardcoonoor@rediffmail.com">teaboardcoonoor@rediffmail.com</a>

Sl. No.	Name & Designation of the Officer	Office Phone No.	Mobile Number	Email
55.	Tr. Kavitha PD, DRDA	2442053	9443053090	<a href="mailto:drdanlg@nic.in">drdanlg@nic.in</a>
56.	Tr. Pasupathi EE, DRDA	2442053	9843787836	
57.	Tr. Samuel APO, Project Officer, (I/c) Magalir Thittam	2444430	9445034159	<a href="mailto:dpiu_ngs@yahoo.com">dpiu_ngs@yahoo.com</a>
58.	Tmt. T. Ramuthai PO, ICDS	2441258	9443575209	<a href="mailto:poicdsnlq.tn@nic.in">poicdsnlq.tn@nic.in</a>
59.	Tr. Kannazhagan Personal Assistant (PD)	2443937	9840670202	<a href="mailto:papd.tnnlg@nic.in">papd.tnnlg@nic.in</a>
60.	Tr. Pavithran Personal Assistant (NM)	2443829	7402608689 9443898156	<a href="mailto:nmpngs.tn@nic.in">nmpngs.tn@nic.in</a>
61.	Tr. Raju Personal Assistant (SS)	2441257	9442520803	<a href="mailto:pass.tnnlg@nic.in">pass.tnnlg@nic.in</a>
62.	Tr. S. Kandasamy District Panchayat Secretary	2451439	9443545481	
63.	Tr. R. Periyasamy Assistant Director, Town Panchayat	2442582	9486691966	<a href="mailto:adtpnlq@tn.nic.in">adtpnlq@tn.nic.in</a>
	Tr. R. Balasubramanian Assistant Director, Village Panchayat	2444052	9962666482	<a href="mailto:adphnlq@nic.in">adphnlq@nic.in</a>



Sl. No.	Name & Designation of the Officer	Office Phone No.	Mobile Number	Email
64.	Regional Director, Municipal Administration, Tiruppur	0421-2200308		Fax-0421-2201004
65.	Tr. K. Sivakumar Commissioner, Udthagai Municipality.	2223242	9443791042	<a href="mailto:commr.udhagamandalam@tn.gov.in">commr.udhagamandalam@tn.gov.in</a>
66.	Tr. Ramamoorthy Municipal Engineer, UMC		9443758680	
67.	Tr. P. Johnson Commissioner, Coonoor Municipality	2230301	9443806979	<a href="mailto:commr.coonoor@tn.gov.in">commr.coonoor@tn.gov.in</a>
68.	Tr. A. Shanmugam Municipal Engineer, CMC	2230301	9443232954	
69.	Tr. Rajaraman Commissioner, Gudalur Municipality		9943744803	
70.	Tr. Lakshmanan Commissioner, Nelliylam		8144297258	
71.	Tr. B. Rajagopal Exe. Officer, Hulical	2281370	8883100362 9443101323	
72.	Tr. N.Palani Exe. Officer, Kotagiri	04266-271302	8883100366 9626070006	
73.	Tr. B. Joghee Exe. Officer, Jagathala	2232544	9443699015	

Sl. No.	Name & Designation of the Officer	Office Phone No.	Mobile Number	Email
74.	Tr. L. Jayaraman Exe. Officer, Ketti	2517238	8870343832 8883100364	
75.	Tr. S. Gunalan Exe. Officer, Adigaratti	2590306	8883100359 9943298273	
76.	Tr. B. Manikandan, Exe. Officer, Kil-Kundah	2509248	8883100365 9443037307	
77.	Tr. B. Manikandan Exe. Officer, Bikkatty(I/C)	2509132	8883100360	
78.	Tr. B.Nataraj, Exe. Officer, Sholur	2256671	8883100369 9443041031	
79.	Tr. Ramakrishnan Exe. Officer, Naduvattam	2256930	8883100367 9442290643	
80.	Tr. L. Ramakrishnan Exe. Officer, Devarshola	04262-222270	8883100361 9442290643	<a href="mailto:nlgtpdev@rediffmail.com">nlgtpdev@rediffmail.com</a> ,
81.	Venugopalan <b>Exe. Officer, O'Valley</b>	04262-269437	8883100368 9443401702	<a href="mailto:nlgtpoval@rediffmail.com">nlgtpoval@rediffmail.com</a>
82.	E.O. Gudalur Municipality	04262-261358		
83.	E.O. Nelliyalam Municipality	04262-220238		
84.	Tmt. Vasanthi	2443937	9486514040	<a href="mailto:bdogdr@rediffmail.com">bdogdr@rediffmail.com</a>

Sl. No.	Name & Designation of the Officer	Office Phone No.	Mobile Number	Email
	HS (PD)			
85.	Tr. N. Meganathan BDO (VP), Udhagai	0423-2450799	9489310982	<a href="mailto:bdooty.tnnlg@nic.in">bdooty.tnnlg@nic.in</a>
86.	Tr. Ravichandran BDO (BP), Udhagai	0423-24507999	7402608702	<a href="mailto:bdooty.tnnlg@nic.in">bdooty.tnnlg@nic.in</a>
87.	Tr. Sivanesan BDO (VP), Coonoor	0423-2231727	7402608707	<a href="mailto:pu_coonoor@rediffmail.com">pu_coonoor@rediffmail.com</a>
88.	Tmt. Savithiri BDO (BP), Coonoor	0423-2231727		<a href="mailto:bdogdr@rediffmail.com">bdogdr@rediffmail.com</a>
89.	Tr. BDO (BP), P.U. Kotagiri.	04266-271304	7402608711	<a href="mailto:bdokot.tnnlg@nic.in">bdokot.tnnlg@nic.in</a>
90.	Tr. Samivel BDO (VP), P.U. Gudalur	04262-261266	7402608715	<a href="mailto:bdogdr@rediffmail.com">bdogdr@rediffmail.com</a>
91.	Tr. Thambidurai BDO (BP), P.U. Gudalur.	04262-261260	7402608715	
92.	Tr. Loganathan Superintendent, DRDA	0423-	9942048241	
93.	Tr. BDO, VP Kotagiri	04266-271303	7402608710	<a href="mailto:bdokot.tnnlg@nic.in">bdokot.tnnlg@nic.in</a>
94.	Tr.Imthiyas Ahamed DDRO	2440725	9677048481 8695523551	
95.	Tr.	2442712	9444982680	<a href="mailto:Jdhs.thenilgiris@rediffmail.com">Jdhs.thenilgiris@rediffmail.com</a>

Sl. No.	Name & Designation of the Officer	Office Phone No.	Mobile Number	Email
	J.D, Medicals		9442174301	
96.	Dr.Banumathi D.D, Health Service	2444051	9865146950	<b>dphnlg@nic.in</b>
97.	Tr.Venkatraman RTO	2443950	9442288212	<b>Rtotn43@nic.in</b>
98.	Tr. G.M,	2441260, 2443970	9442501888	<b>Tnstccdeoty2@dataone.in</b>
99.	Tr. K RAJA, Regional Manager, Civil Supplies	2442665	9443828400	<a href="mailto:tncscnlg@nic.in"><b><u>tncscnlg@nic.in</u></b></a>
100.	Tr. M. MURUGAN Joint Registrar, Co-operative	2442586	9843919939	<b>jrcsngs@hotmail.com</b>
101.	Tr. R. Balamurali, Chief Educational Officer, Udhagai	2443845	9442563845	<a href="mailto:ceonlg@nic.in"><b><u>ceonlg@nic.in</u></b></a>
102.	Tr. K. Lakshmanan District Education Officer		9750982836	<a href="mailto:deeonilgiris@gmail.com"><b><u>deeonilgiris@gmail.com</u></b></a>
103.	DIET, Kotagiri			<a href="mailto:dietnlg@nic.in"><b><u>dietnlg@nic.in</u></b></a>
104.	Tr. K. Vishwanathanan DEEO, Coonoor		9443871865	
105.	Tr. T. Haldorai Superintending Engineer, TNEB, Udhagai.	2446828	9445851551	<b>senilg@tnebnet.org</b>

Sl. No.	Name & Designation of the Officer	Office Phone No.	Mobile Number	Email
106.	Supdt. Engineer, Generation, Kundah	2508001 2509225	9445857110	<b>segkun@tnebnet.org</b>
107.	General Manager, Aavin	2444019 2443428	9443223428	<b>aavinnilgiris@dataone.in</b>
108.	Tr. S. Balashanmugam Executive Engineer, ]	2443723	9443093392	<b>rwsooty@gmail.com</b>
109.	GM, District Industries Centre	2443947	9443490442	
110.	Tr. H.T. Kumar District Sports Officer	2444084	9940341491	
111.	Tmt. Yogamala Assistant Director, Sericulture		8870356436	
112.	District Employment Officer	2444004		<a href="mailto:deo.ooty@tn.gov.in"><b>deo.ooty@tn.gov.in</b></a>
113.	Assistant Director, Statistics	2443755		<a href="mailto:adsooty@gmail.com"><b>adsooty@gmail.com</b></a>
114.	Tr. S. Chandrasekar AD, Ex-servicemen	2444078	9489914751	<a href="mailto:exwelnlq@tn.gov.in"><b>exwelnlq@tn.gov.in</b></a>
115.	Geo-Tech, Dindigul	0451-2460061		<b>rgk_mines@yahoo.co.in</b>
116.	Tr.Selvasekar Treasury Officer, District Treasury	2441688	9486412151	<a href="mailto:dtonlg@nic.in"><b>dtonlg@nic.in</b></a>

Sl. No.	Name & Designation of the Officer	Office Phone No.	Mobile Number	Email
117.	District Library Officer	2444120		<a href="mailto:dcnlq@nic.in">dcnlq@nic.in</a>
118.	District Registrar, Registration	2444063	9443627975	<a href="mailto:droooty@tn.reginet.net">droooty@tn.reginet.net</a>
119.	Tmt. T. Devakumari, District Social Welfare Officer	2443392	9655988869	<a href="mailto:tdevakumari@gmail.com">tdevakumari@gmail.com</a>
120.	Tr. K. Saikumar Asst. Director, Survey and LR, Ooty	2443938	9444775557	<a href="mailto:adsurnlg@nic.in">adsurnlg@nic.in</a>
121.	District Manager, TASMACH	2440211	9445029724	<a href="mailto:tasmachooty@yahoo.co.in">tasmachooty@yahoo.co.in</a>
122.	Tr. L.R. Rajgopu, Assistant Director, Raj Bhavan, Udhagai.	2442516	8903773827	
123.	Tr. Ganesh District Informatics Officer, NIC,	2444012-348		<a href="mailto:daniel@nic.in">daniel@nic.in</a>
124.	Tr. P. Jegan Asst. District Informatics Officer, NIC,	2444012-348	9442428055	<a href="mailto:p.jegan@nic.in">p.jegan@nic.in</a>
125.	Tr. Selvaraj Executive Engineer, PWD, Udhagai	2450123	9443687800	<a href="mailto:eePWDcmdnoty@yahoo.co.in">eePWDcmdnoty@yahoo.co.in</a>
126.	Tr. Vasanthan Assistant Engineer, Electrical, Udhagai.	2442516	9443547479	<a href="mailto:hariharan_vb@yahoo.com">hariharan_vb@yahoo.com</a>
127.	Tr. Revathi Assistant Executive Engineer, PWD WRO (Ooty Lake)		9659422288	

Sl. No.	Name & Designation of the Officer	Office Phone No.	Mobile Number	Email
128.	Tr. Rathinavel, Assistant Engineer, PWD, Udahagai.	2443948	9443477530	
129.	Tr. Kaviyakannan Assistant Engineer, HADP		9443274576	<a href="mailto:rskkannan@gmail.com">rskkannan@gmail.com</a>
130.	Tr. Subramani Divisional Fire Officer, Coimbatore	0422-2300211	9445086306	
131.	Station Fire Officer, Udahagai.	2442999	9445086322	
132.	Tr. Haldorai SE, TNEB, Udahagai	2444382 2448775	9445851551	
133.	SE, Kundah	2508001	9443048001	
134.	Station Fire Officer, Coonoor.	2230101		
135.	Tr. Indiradevan, SDOP, BSNL, Ooty	2442722	9486101124	
136.	Deputy Director, District Live Stock farm, Thettukkal	2444064		
137.	Tr. Durairaj, Tourist Officer, Udahagai	2443977	9176995875	
138.	Tmt. Dhanalakshmi, Branch Manager, ELCOT, Udahagai	2444012-347	9444580619	
139.	Tr. B. Balakrishnan, Divisional Engineer, Highways, Ooty	2444018	9345717259	<a href="mailto:tndehooty@sify.com">tndehooty@sify.com</a>

Sl. No.	Name & Designation of the Officer	Office Phone No.	Mobile Number	Email
140.	Tr. R. Moorthy, AE, Highways, Ooty	2444018	9600288851	
141.	Tr. G. Murugan AD, Highways, Ooty	2444018	9843331782	
142.	Tr. Sundaresan Regional Manager, TTDC, Udahagai.		8939896395	
143.	Tr. M. Franklin Consultant Disaster Management		9894271375	<a href="mailto:rescueopno.1@gmail.com">rescueopno.1@gmail.com</a> dmrrcindia@gmail.com
144.	Tr. C.A. Bernard, Manager, Youth Hostel		9176340636	
145.	Tr. Rangarajan SE, Agri Engineering	2230052	9443024013	
146.	DD, Agri marketing (Uzhavarsandhai)	2449760	9842679500	
147.	Co-op tex, Udahagai.	2442586		
148.	Income Tax Officer	2443961		
149.	Lead Bank Manager	2443633	9865102185	<a href="mailto:lbooty@canarabank.com">lbooty@canarabank.com</a>
150.	District Judge (Court)	2443831		
151.	Assistant Commissioner, Commercial Taxes	2443983		



Sl. No.	Name & Designation of the Officer	Office Phone No.	Mobile Number	Email
152.	Manager, Cooptex	2443374		
153.	Asst. Exe. Engineer, Pollution Control Board	2450123		
154.	Inspector of Factories, Udhagai, Sundaresan - Superintendent	2444079	7598464442 9488775886	
155.	Tr.P.Ramakrishnan LO(SSS), Udhagai	2448524	9443990810	
156.	Tr.P.Ramakrishnan Inspector of Plantations, Udhagai	2443980	9443990810	
157.	Dy. Com. of Labour, Coonoor	2230259		<a href="mailto:cdcl.cnr512@gmail.com">cdcl.cnr512@gmail.com</a>
158.	AD, Fisheries	2443946	9486907318	
159.	Dr. C. Maheswaran Director, Tribal Research Centre	2550340	9444958385	<a href="mailto:maheswaran.heritage@gmail.com">maheswaran.heritage@gmail.com</a>
160.	N.C.M.S.	2443028		
161.	Tr. Ramadoss R.O. Tamizhagam Guest House	2443997	9442160287	
162.	Gate House	2443999		
163.	Westmere	2444044		
164.	Hort. Guest House	2443860		

Sl. No.	Name & Designation of the Officer	Office Phone No.	Mobile Number	Email
165.	Co-op Guest House	2444046		
166.	Dr. M. Gopi, Principal, Govt. Arts College, Ooty	2443981	9894170369	<a href="mailto:gacooty@gmail.com">gacooty@gmail.com</a>
167.	Principal, Bharathiyar Arts and Science College, Gudalur	04262-265004		<a href="mailto:dr.ashokan_buasc@yahoo.in">dr.ashokan_buasc@yahoo.in</a>
168.	Tr. Ananda Krishnan, Public Prosecutor	2441992	9443274009	
169.	Tr. R. Nanjundan Government Pleader	2440083	9443314747	
170.	Tr. M. Sankar Spl. Government Pleader (Forest)	2443014	9843162635	
171.	Tr. K.P.Rajan, Addl. Public Prosecutor cum GP		9443461504	
172.	Tr. S. Karuppasamy Spl. Public Prosecutor (POA)		9442720126	
173.	Tr. R. Sridharan, Spl. Public Prosecutor, Human Rights	2446894	9443205306	
174.	Tr. P. Ashokan, Asst. Exe. Eng. (RD), Kotagiri		9486157555	
175.	Tr. K.A. Murugavel, Curator, Govt. Museum	2441402	9344643422	<a href="mailto:ootymuseum@rediffmail.com">ootymuseum@rediffmail.com</a>

Sl. No.	Name & Designation of the Officer	Office Phone No.	Mobile Number	Email
176.	Tr. Eswaran, Tech. Asst., Govt. Museum	2441402	9442150210	
177.	District Child Protection Officer	2445529	9655552022	
178.	DD, Town & Country Planning		9443754585	
179.	Family Welfare	2443954		
180.	PWD Dept.,	2450123 2443948		

#### NILGIRIS - DISTRICT POLICE OFFICE

##### OFFICER NAME

##### PHONE NUMBERS

Tr. T. Senthilkumar, IPS

2223839

Superintendent of Police, The Nilgiris

2223838(R)

#### NILGIRIS SUB-DIVISIONS AND UNIT PHONE NUMBERS

##### SUB-DIVISION

##### OFFICER NAME

##### PHONE NUMBERS

COONOOR

Tr: M. Madasamy 9445491910 0423-2221834, 2221835,

DEVALA

Tr. R. Suresh Kumar

04262-260324

SUB-DIVISION	OFFICER NAME	PHONE NUMBERS
	9443030856	
GUDALUR	Tr. Lakshmanan 9443561555	04262-261227
UDHAGAMANDALAM TOWN	Tr. K.Rangasamy	0423-2223811
UDHAGAMANDALAM RURAL	Tmt. Anitha K.C. 9566611011	0423-2223829

UNIT NAME	OFFICER NAME	PHONE NUMBERS
ADSP CRIME	Tr.Kasi viswanath 9843849999	0423-2223822
ADSP PEW	Vacant	
DSP DCB	Tr.Chakravarthy 9442340959	0423-2223823
DSP DCRB	9445491970	0423-2223821
DSP Land grabbing	Tr. Velan 9442636988	0423-2223801
DSP PEW		

### Emergency Numbers

Sl. No.	Projects	Help Line Nos.
1.	Toll Free No. – Disaster Management	1077
2.	Costal Guard Emergency	1093
3.	Highways Patrol – Nilgiris – Coonoor to Burliar	8903590909

4.	Tamil Nadu Health Systems Project : Central Help Desk No.	9445030801-802
5.	EMRI- 108 Ambulance – Coordinator – Mr. George	9600922108

**Contact numbers of Relief Commissioner Officer, Chennai and Government Revenue Department @ Secretariat.**

Name of the Office/ Unit	Designation under the Act	Designation	S.T.D. Code	Phone No.		FAX	E.Mail	Official Address
				Office	Home			
Revenue Administration, Disaster Management and Mitigation Department	1. Public Information Officer.	1. Assistant Commissioner - 1	044	28524981	-	28511593	<a href="mailto:jc-ra@tn.nic.in">jc-ra@tn.nic.in</a>	Revenue Administration, Disaster Management and Mitigation Department, Ezhilagarm, Chennai-5
		2. Assistant Commissioner II	044	28524981	-	28511593	<a href="mailto:jc-ra@tn.nic.in">jc-ra@tn.nic.in</a>	
		3. Assistant Commissioner III	044	28524981	-	28511593	<a href="mailto:jc-ra@tn.nic.in">jc-ra@tn.nic.in</a>	
		4. Assistant Commissioner - IV	044	28524981	-	28511593	<a href="mailto:jc-ra@tn.nic.in">jc-ra@tn.nic.in</a>	
	2. Appellate Authority.	Joint Commissioner (Revenue Administration)	044	28524981	-	28511593	<a href="mailto:jc-ra@tn.nic.in">jc-ra@tn.nic.in</a>	

Department : Revenue Administration, Disaster Management and Mitigation Department

Name of the Office/ Unit	Designation under the Act	Designation	S.T.D. Code	Phone No.		FAX	E.Mail	Official Address
				Office	Home			
	1. Public Information Officer.	1. Assistant Commissioner - V	044	28524981	-	28511593	<a href="mailto:jc-ra@tn.nic.in">jc-ra@tn.nic.in</a>	Revenue Administration, Disaster Management and Mitigation Department, Ezhilagarm, Chennai-5
		2. Assistant Commissioner VI	044	28524981	-	28511593	<a href="mailto:jc-ra@tn.nic.in">jc-ra@tn.nic.in</a>	
		Chief Accounts Officer	044	28524981	-	28511593	<a href="mailto:jc-ra@tn.nic.in">jc-ra@tn.nic.in</a>	
	2. Appellate Authority.	Joint Commissioner (Land Revenue )	044	28524981	-	28511593	<a href="mailto:jc-ra@tn.nic.in">jc-ra@tn.nic.in</a>	

Department : Revenue Administration, Disaster Management and Mitigation Department

Name of the Office/ Unit	Designation under the Act	Designation	S.T.D. Code	Phone No.		FAX	E.Mail	Official Address
				Office	Home			

	1. Public Information Officer.	1. Assistant Commissioner (RR)	044	28524981	-	28511593	<a href="mailto:jc-ra@tn.nic.in">jc-ra@tn.nic.in</a>	Revenue Administration, Disaster Management and Mitigation Department, Ezhilagarm, Chennai-5
		2. Assistant Commissioner (DMR)	044	28524981	-	28511593	<a href="mailto:jc-ra@tn.nic.in">jc-ra@tn.nic.in</a>	
		Chief Accounts Officer (Tsunami)	044	28524981	-	28511593	<a href="mailto:jc-ra@tn.nic.in">jc-ra@tn.nic.in</a>	
	2. Appellate Authority.	Joint Commissioner (Relief and Rehabilitation )	044	28524981	-	28511593	<a href="mailto:jc-ra@tn.nic.in">jc-ra@tn.nic.in</a>	

Department : Revenue Administration, Disaster Management and Mitigation Department

Name of the Office/ Unit	Designation under the Act	Designation	S.T.D. Code	Phone No.		FAX	E.Mail	Official Address
				Office	Home			
	1. Public Information Officer.	1. Assistant Commissioner - V	044	28524981	-	28511593	<a href="mailto:jc-ra@tn.nic.in">jc-ra@tn.nic.in</a>	Revenue Administration, Disaster Management and Mitigation Department, Ezhilagarm, Chennai-5
		Chief Accounts Officer	044	28524981	-	28511593	<a href="mailto:jc-ra@tn.nic.in">jc-ra@tn.nic.in</a>	
	2. Appellate Authority.	Joint Commissioner (DMM )	044	28524981	-	28511593	<a href="mailto:jc-ra@tn.nic.in">jc-ra@tn.nic.in</a>	

--	--	--	--	--	--	--	--	--

## CHAPTER 11

11.1 . Important Government orders and Instructions issued from this Commissionerate.



**ANNEXURE**

(Enclosure to G.O.Ms.No.630, Revenue, dt.29.10.2007)

**REVISED LIST OF ITEMS AND NORMS OF ASSISTANCE TO BE PROVIDED FOR THE PERSONS AFFECTED BY NATURAL CALAMITIES FROM CALAMITY RELIEF FUND (CRF) AND NATIONAL CALAMITY CONTINGENCY FUND (NCCF)**

Sl. No.	ITEMS	Revised norms of Assistance
1	Gratuitous Relief	
	(a) Ex-Gratia payment to families of deceased persons	<p>Rs. One Lakh per deceased ✓</p> <p>It would be necessary to obtain a Certificate of cause of death issued by an appropriate authority designated by the State Government certifying that the death has occurred due to a natural calamity notified by the Ministry of Finance in the scheme of CRF / NCCF</p> <p>In the case of a Government employee / relief worker who loses his / her life, while engaged in rescue and relief operations, in the aftermath of a notified natural calamity or during preparedness activities like mock drills, etc., his / her family would be paid ex-gratia @ Rs.1.00 lakh per deceased</p> <p>In the case of an Indian citizen, who loses his life due to a notified natural calamity in a foreign country, his family would not be paid this relief</p> <p>Similarly, in the case of a Foreign citizen, who loses his life due to a notified natural calamity within the territory of India, his family would also not be paid this relief</p>
	(b) Ex-Gratia payment for loss of a limb or eyes.	<p>(i) Rs.35,000/- per person (when the disability is between 40% and 75% duly certified by a Government doctor or doctor from a panel approved by the Government)</p> <p>(ii) Rs.50,000/- per person (when the disability is more than 75% duly certified by a Government doctor or doctor from a panel approved by the Government)</p>
	(c) Grievous Injury requiring hospitalization for more than a week.	<p>Rs.7,500/- per person (grievous injury requiring hospitalization for more than a week)</p> <p>Rs.2,500/- per person (grievous injury requiring hospitalization for less than a week)</p>
	(d) Relief for the old, infirm and destitute children.	Rs. 20/- per adult, Rs. 15/- per child, per day.
	(e) Clothing and utensils for families whose houses have been washed away / fully damaged / severely inundated for more than a week due to a natural calamity.	Rs.1,000/- for loss of clothing per family and Rs.1,000/- for loss of utensils / household goods per family



62375



### Abstract

Natural Calamities - Grant of financial assistance to the victims of Natural Calamities like Cyclone/Flood/ Drought, Earthquake, etc., from Calamity Relief Fund/ National Calamity Contingency Fund - Revised norms to be adopted - Orders - Issued.

### Revenue(NC III(2)Dept

G.O.Ms.No.630

Dated: 29.10.2007

Read again:

1. G.O.Ms.No.5, Revenue, dated 9.1.97.

Read also:

2. From the Government of India, Ministry of Home Affairs, New Delhi, Lr.No.32-22/2004, NDM-I, dt.10.9.2004.
3. From the Government of India, Ministry of Home Affairs, New Delhi, Letter No.32-34/2005-NDM-I, dt.27.6.07.
4. From the Special Commissioner and Commissioner of Revenue Administration Lr.No.NC I(2)/49548/07, dt.17.9.07.

### ORDER:

Whenever there is any calamity the down trodden and under privileged people are used to suffer without food, shelter, loss of life and belongings. To mitigate the sufferings and loss, relief in the form of financial assistance is granted from Calamity Relief Fund for death, loss of limb or eyes, grievous injuries, loss of crops, loss of cattles, damages to the houses, etc., due to natural calamities as per norms prescribed by Government of India.

2. In G.O first read above, the Government have constituted a State Level Committee under the Chairmanship of Chief Secretary among others to administer the Calamity Relief Fund /National Calamity Contingency Fund.

3. The Calamity Relief Fund is shared by the Government of India and the States in the ratio of 75:25.

4. As of now, the State Level Committee on Calamity Relief Fund is sanctioning funds as per norms prescribed by Government of India to be adopted for the period from 2000-2005 communicated in their letter second read above.

5. The Government of India, now in their letter third read above, have communicated the revised norms to be adopted for granting of financial assistance to the victims of Natural Calamities during the period from 2005-2010. The



6	<p>Employment Generation (only to meet additional requirements after taking into account funds available under various Plans / Schemes with elements of employment generations e.g. NREGP, SGRY)</p>	<p>Daily wages to be on a par with minimum wage for unskilled labourers notified by the State Government concerned.</p> <p>Contribution from Calamity Relief Fund be restricted upto 8 Kgs of wheat or 5 Kgs of rice per person per day subject to the availability of stock in the State. The cost of the food grains is to be worked out on the basis of "economic cost".</p> <p>The remaining part of the minimum wages will be paid in cash. The cash component should not be less than 25% of the minimum wage.</p> <p>The above assistance be for a period of 10 days in a month (15 days in a month in areas where other schemes / projects with elements of employment generation are not in operation)</p> <p>State Govt. is required to lift and utilise the allocated food grains within three months from the date of issue of the order of allocation. No request for extension of the said period shall be entertained.</p> <p>Work to be provided to one person from every willing rural household in the affected areas, subject to the assessment of actual demand on a case-to-case basis.</p> <p>As assessed by the State Level Committee for assistance to be provided from CRF and assessed by the Central Team for assistance to be provided from NCCF.</p>
7	<p>Animal Husbandry Assistance to small and marginal farmers/agricultural labourers.</p> <p>i) Replacement of draught /milch animals or animals used for hardsage</p>	<p><u>Milch animal</u></p> <p>i) Buffalo / cow / camel / yak, etc. @ Rs.10,000/-</p> <p>ii) Sheep / Goat @ Rs.1,000/-</p> <p><u>Draught Animals</u></p> <p>i) Camel / horse / bullock, etc @ Rs.10,000/-</p> <p>ii) Calf, Donkey and pony @ Rs.5000</p> <p>The assistance may be restricted for the actual loss of economically productive animals and will be subject to a ceiling of 1 large milch animal or 4 small milch animals or 1 large draught animal or 2 small draught animals per household irrespective of the number of animals lost. The loss is to be certified by the Competent Authority (designated by the State Government)</p> <p><u>Poultry:-</u></p> <p>Poultry @ 30/- per bird subject to a ceiling of assistance of Rs.300/- per beneficiary household. The sale of the poultry birds should be on account of the notified natural calamity.</p>

	(f) Gratuitous Relief for families in dire need of immediate sustenance after a calamity. GR should only be given to those who have no food reserve, or whose food reserves have been wiped out in a calamity, and who have no other immediate means of support.	Rs.20/- per adult and Rs.15/- per child per day
		<p><u>Period for providing gratuitous relief</u></p> <p>(i) Natural Calamities other than drought and pest attack (locust and rodent menace only)</p> <p>Upto a maximum period of 15 days</p> <p>In the case of above mentioned notified natural calamities of a severe nature, relief can be provided upto 30 days with the approval of State Level Committee for assistance to be provided under CRF and as per the assessment of the Central Team for assistance to be provided under NCCF.</p> <p>(ii) Drought / pest attack (locust and rodent menace only)</p> <p>The maximum period for which the relief can be provided is upto 60 days and in case of severe drought / pest attack upto 90 days</p> <p>In case the drought / pest attack situation persists beyond 90 days, the State Level Committee shall, after a detailed review, decide the further period for which relief can be provided from CRF, on a month to month basis, co-terminus with the actual period of prevailing situation.</p>
2	Supplementary Nutrition	<p>Rs.2.00 per head per day, as per ICDS norms</p> <p><u>Period for providing relief</u></p> <p>(i) Natural Calamities other than drought and pest attack (locust and rodent menace only)</p> <p>Upto a maximum period of 30 days with the approval of State Level Committee for assistance from CRF and as per the assessment of the Central Team for assistance from NCCF.</p> <p>(ii) Drought / pest attack (locust and rodent menace only)</p> <p>The maximum period for which the relief can be provided is upto 60 days. Severe drought 90days.</p> <p>In case of drought pest attack (locus and rodent menace only) of a severe nature, the period for provision of relief may be extended upto a maximum period of 90 days with the approval of State Level Committee for assistance to be provided under CRF and as per the assessment of the Central Team for assistance to be provided under NCCF.</p>



21	Cost of Clearance of debris	As assessed by the State Level Committee for assistance to be provided from CRF and assessed by the Central Team for assistance to be provided from NCCF. The quantum of relief will be limited to the actual expenditure incurred. Cost of clearing of debris includes removal of debris of stones, bricks, steel / iron which is restricted to inhabited areas only
22	Draining off flood water in affected areas.	As assessed by the State Level Committee for assistance to be provided from CRF and assessed by the Central Team for assistance to be provided from NCCF. The quantum of relief will be limited to the actual expenditure incurred
23	Costs of search and rescue measures	As assessed by the State Level Committee for assistance to be provided from CRF and assessed by the Central Team for assistance to be provided from NCCF. The quantum of relief will be limited to the actual expenditure incurred on search and rescue operations within a period of two weeks of notified natural calamity.
24	Disposal of dead bodies / carcasses	On actual basis, as reported by the State Government or as recommended by the Central Team
25	Training to specialist multidisciplinary groups/ teams of the State personnel drawn from different cadres / services personnel involved in management of "disaster" in the State	Expenditure is to be incurred from CRF only (and not from NCCF), as assessed by the State Level Committee. The total expenditure on items 25 and 26 collectively should not exceed 10% of the annual allocation of the CRF
26	Procurement of essential search, rescue and evacuation equipments including communication equipments	As above
	Installation of public utility 4 digit code telephone (calls not metered)	

20	Operational cost Of POL only) for Ambulance Service Mobile Medical Teams and temporary dispensaries	expenditure incurred As above The list of items, which fall under operational cost, will generally include:- Cost of putting up temporary medical camps / temporary dispensaries
----	---	---

	(b) Severely damaged houses.	
	(i) Pucca house	Rs. 5,000/- per house
	(ii) Kucha house	Rs. 2,500/- per house
	(c) Partially Damaged Houses - both pucca / kucha (other than hut) (where the damage is minimum of 15%)	Rs. 1,500/- per house
	(d) Huts: damaged / destroyed	Rs. 2000/- per hut (Hut means - Temporary, make shift unit, inferior to Kucha house, made of thatch, mud, plastic sheets, etc. traditionally seen & recognised and known as Hut by the State / District Authorities)
11	Provision of emergency supply of drinking water in rural areas and urban areas	As assessed by the State Level Committee for assistance to be provided from CRF and assessed by the Central Team for assistance to be provided from NCCF.
12	Provision of medicines, disinfectants, insecticides for prevention of outbreak of epidemics.	As above
13	Medical care for cattle and poultry against epidemics as a sequel to a notified natural calamity	As above
14	Evacuation of people affected likely to be affected	As above
15	Hiring of boats for carrying immediate relief & saving life.	As above The quantum of assistance be limited to the actual expenditure incurred on hiring boats and essential equipment required for rescuing stranded people and thereby saving human lives during a notified natural calamity
16	Provision for temporary accommodation, food, clothing, medical care, etc. of people affected/evacuated.	As assessed by the State Level Committee for assistance to be provided from CRF and assessed by the Central Team for assistance to be provided from NCCF. Quantum of assistance be limited to the actual expenditure incurred, during the specified period. <b>Period</b> In case of natural calamities other than drought for a maximum period upto 15 days In case of natural calamities other than drought of a severe nature for a maximum period upto 30 days <b>Drought</b> In case of drought, the maximum period for which the relief can be provided is upto 60 days and in case of severe drought upto 90 days In case, the drought situation persists beyond 90 days the State Level Committee shall, after a detailed review, decide the further period for which relief can be provided, on a month to month basis, co-terminus with the actual period of scarcity / onset of rains.



8	Assistance to Fishermen	
	(a) For repair/replacement of boats, nets and damaged or lost	Rs.2,500/- (for repair of partially damaged traditional crafts (all types) plus net)
	Boat	Rs.7,500/- (for replacement of fully damaged traditional crafts (all types) plus net)
	Dug out Canoe	Such traditional crafts are to be registered with the State Government
	-Catamaran	Extent of damage (partial or full) to be determined / certified by a competent authority designated by the State Government
	-Nets	(This assistance will not be provided if the beneficiary is eligible or has availed of any subsidy / assistance, for the instant calamity, under any other Government Scheme)
	(b) Input subsidy for fish seed farm	Rs.4,000/- per hectare
		(This assistance will not be provided if the beneficiary is eligible for or has availed of any subsidy / assistance, for the instant calamity, under any other Government Scheme except the one time subsidy provided under the Scheme of Department of Animal Husbandry, Dairying and Fisheries, Ministry of Agriculture).
9	Assistance to artisans in handicrafts sector by way of subsidy for repair / replacement of damaged equipments.	
	(a) Traditional Crafts	
	(i) For replacement of damaged tools / damaged equipments	Rs.2,000/- per artisan
		Damage / replacement to be duly certified by Competent Authority designated by the State Government
	(ii) For loss of raw material / goods in process / finished goods	Rs.2,000/- per artisan
		Damage / loss to be certified by Competent Authority designated by the State Government
	b) for Handloom Weavers	
	(i) Repair/ replacements of loom equipments and accessories	For repair of loom
		Rs.1000/- per loom
		For replacement of looms
		Rs.2000/- per loom
		Damage / replacement to be certified by the competent authority designated by the State Government
	(ii) Purchase of yarn and other materials	Rs.2,000/- per loom
		Damage / replacement to be certified by the competent authority designated by the State Government
10	Assistance for repair / restoration of damaged houses	A damaged house should be an authorised construction duly certified by the Competent Authority of the State Government
		The extent of damage to the house is to be certified by a technical authority authorised by the State Government
	(a) Fully damaged houses destroyed houses	
	(i) Pucca house	Rs.25,000/- per house
	(ii) Kucha house	Rs.10,000/- per house

Appendix to Item No. 18	
Illustrative list of activities identified as of an immediate nature	
<b>1</b>	<b>Drinking water supply</b>
i)	Repair of damaged platforms of Hand pumps / Ring wells / Spring-tapped chambers / Public stand posts, cisterns
ii)	Restoration of damaged stand posts including replacement of damaged pipe lengths with new pipe lengths, cleaning of clear water reservoir (to make it leak proof)
iii)	Repair of damaged pumping machines, leaking overhead reservoirs and water pumps including damaged intake - structures, approach gantries / jetties
<b>2</b>	<b>Roads</b>
i)	Filling up of breaches and potholes, use of pipe for creating waterways, repair and stone pitching of embankments
ii)	Repair of breached culverts
iii)	Providing diversions to the damaged / washed out portions of bridges to restore immediate connectivity
iv)	Temporary repair of approaches to bridges / embankments of bridges, repair of damaged railing bridges, repair of causeways to restore immediate connectivity, granular sub base, over
<b>3</b>	<b>Irrigation</b>
i)	Immediate repair of damaged canal structures and earthen / masonry works of tanks and small reservoirs with the use of cement, sand bags and stones.
ii)	Repair of weak areas such as piping or rat holes in dam walls / embankments
iii)	Removal of vegetable material / building material / debris from canal and drainage system
<b>4</b>	<b>Health</b>
	Repair of damaged approach roads, buildings and electrical lines of PHCs / Community Health Centres
<b>5</b>	<b>Community assets of Panchayat</b>
i)	Repair of village internal roads
ii)	Removal of debris from drainage / sewerage lines
iii)	Repair of internal water supply lines
iv)	Repair of street light
v)	Temporary repair of primary schools, Panchayat ghars, community halls, anganwadi, etc.

AMBUJ SHARMA,  
Secretary to Government.

(True Copy)

Section Officer

10.5.11  
31110107



277eb  
NC II(1)/91741/2010

Revenue Administration  
Disaster Management and Mitigation  
Department  
Chepauk, Chennai - 5



Dated 21-08-2013

**CIRCULAR**

**Sub:** Natural Calamities - Relief / Ex-gratia amount to the bereaved families of the victims - Instructions issued -reg.

- Ref:**
1. G.O.Ms.No.1121, Revenue Department, dated: 25.10.1996
  2. G.O.Ms.No.153, Revenue Department, dated: 26.03.1999
  3. G.O.Ms.No.714, Revenue Department, dated: 30.10.2006
  4. G.O.Ms.No.141, Revenue Department, dated: 11.03.2008
  5. G.O.Ms.No.630, Revenue Department, dated: 29.10.2007
  6. Government Letter No.36136/NC I(1)/08-2, Revenue Department, dated: 26.09.2008
  7. This office Letter No.NC I(1)1621/2007, dated: 22.06.2009.
  8. G.O. (Perm.) No. 380, Revenue (DM-2) Department, dated 25.10.2012
  9. G.O. (Perm.) No. 123, Revenue (DM III-1) Department, dated: 25.04.2013

\*\*\*\*\*

NI  
Loss of human life due to Natural Calamities such as Fire, Flood, Cyclone, etc. apart from damages to dwelling units, etc., are being reported frequently from the districts.

2. In order to avoid delay in the disbursement of relief to the affected families of the victims, the District Collectors / Revenue Officials have been authorized to draw and disburse the specified amount of relief to the families of the victims of Natural Calamities.

3. In this regard, the following instructions are issued for taking necessary follow-up action.

**I. Relief in case of Natural Calamities:**

The Government of India have included cyclone, drought, earthquake, fire, flood, Tsunami, hailstorm, landslides, avalanches, cloudburst and pest attacks in the definition of Natural Calamities.

(ii) The grants of financial assistance given to the **families of the deceased** on account of Natural Calamities under CRF/SDRF have been enhanced from time to time as follows:

Sl. No.	Government Order	Remarks
1.	G.O.Ms.No.1356, Revenue Department, dated: 21.11.1992	Amount enhanced from Rs.2,000/- to Rs.10,000/-
2.	G.O.Ms.No.1121, Revenue (NC) Department, dated: 25.10.1996	Amount enhanced from Rs.10,000/- to Rs.15,000/- w.e.f 16.10.1996
3.	G.O.Ms.No.714, Revenue (NC I(1)) Department, dated: 30.10.2006 read with G.O.Ms.No.141, Revenue Department, dated: 11.03.2008	Amount enhanced from Rs.15,000/- to Rs.50,000/- w.e.f 01.10.2008
4.	G.O.Ms.No.630, Revenue (NC III(2)) Department, dated: 29.10.2007	Amount enhanced as per GOI norms to Rs.1,00,000/- w.e.f. 20.10.2007
5.	G.O.Ms.No.380, Revenue (DM(II)) Department, dated: 25.10.2012.	Amount enhanced from Rs.1,00,000/- to Rs.1,50,000/- with effect from 22.10.2012.

(iii) Relief assistance admissible for loss of human life, loss of cattle, damages to houses, etc. due to natural calamities have lastly been revised in G.O. 8<sup>th</sup> cited.

(v) All other items of relief and norms of assistance have already been approved by Government in the G.O.Ms.No.630, Revenue Department, dated: 29.10.2007.

### B. Financial powers to the Collectors / Revenue Officials

In G.O.Ms.No.153, Revenue Department, dated: 26.03.1999 the Government have enhanced the monetary limits for sanction of expenditure towards relief measures undertaken in the event of Natural Calamity like Fire, Flood and Cyclone by various officers of Revenue Department as detailed below:

Sl. No.	Competent Authority	Enhanced Monetary limit
<b>Emergency Relief</b>		
(i)	Commissioner of Revenue Administration	Upto Rs.50 Lakhs
(ii)	Collector	Upto Rs.20 Lakhs
(iii)	Sub-Collector / Revenue Divisional Officer	Rs.3 Lakhs
(iv)	Tahsildar	Upto Rs. 2 Lakhs

### III. Sanction of Relief:

In G.O.Ms.No.714, Revenue Department, dated: 30.10.2006 read with G.O.Ms.No.141, Revenue Department, dated: 11.03.2008 the Government while enhancing the financial assistance given to the families of the deceased on account of Natural Calamities had also authorized the Collectors to draw and disburse the amount under TR 27 to the affected families/persons in order to avoid delay in disbursement of relief to the affected families.

(i) The Government have also ordered that the expenditure should be debited under the following head of account:

"2245 - Relief on account of Natural Calamities - 02 Floods, Cyclones, etc., III Ex-gratia payment to bereaved families - I Non-Plan (Items eligible for assistance from the Union Government) - AA, Ex-gratia payment to bereaved family in flood affected areas - D.P.Code No.2245 02 III AB 004. Ex-gratia payment to bereaved family of the deceased (D.P.Code No.2245 02 III AB 002)."

(iii) In respect of CMPRF, the Government in their letter No.36136/NC I(1)/08-2, Revenue Department, dated: 26.09.2008 have stated that as per the orders in force, the District Collectors are authorized to draw and disburse the specified amount of relief to the families of the victims of natural calamities. In view of the above, the Collectors / Sub Collectors / Revenue Divisional Officers / Tahsildars may draw and disburse the amount without sending it to Commissioner of Revenue Administration's office for sanction in order to provide immediate relief to the persons in distress. However, in several instances, where the relief amount has already been sanctioned and paid by the District Collectors from **Calamity Relief Fund**, proposals are being received by the Government for sanction of additional relief from CMPRF in a routine manner.

(iv) The Government have therefore requested to not to send proposals to Government for sanction of enhanced relief or for relief under another scheme in such cases where the relief under any of the welfare schemes implemented by the Government had already been paid.

4) In many cases proposals are being sent for grant of CMPRF without sanctioning immediate relief under SDRF. This defeats the very purpose of delegation of powers by Government. The Collectors have to sanction immediate relief to the families of victim of Natural Calamities **within a reasonable time of five days**.

5) In view of the above prevailing orders and instructions, the Collectors are requested to ensure that immediate relief is disbursed to the persons/families of the victims of natural calamities at their level without loss of time.

6) When sanctions are made for the claims of assistance towards various relief measures under provisions of TR 27, the excess expenditure over the budgetary provisions are to be regularized before the end of every financial year. Hence, the District Collectors are requested to ensure that necessary proposals for regularizing the excess expenditure over the budgetary proposals



are sent to the Commissioner of Revenue Administration when RE/FMA proposals are sent.

7) The receipt of this circular may be acknowledged.

8) A copy of this circular may also be communicated to the Sub-Collectors/ Revenue Divisional Officers and Tahsildars.

Sd/- T.S.Sridhar  
Additional Chief Secretary/  
Commissioner of Revenue Administration

To  
All District Collectors.  
(In name cover) (By Speed Post)

Copy to:

The Secretary to Government,  
Revenue Department,  
Secretariat, Chennai – 9.

Copy to:

NC I Section and NC II Section

for Additional Chief Secretary/  
Commissioner of Revenue Administration

Li  
23/5/13

K. GNANADESIKAN, I.A.S.,  
Principal Secretary/  
Commissioner of  
Revenue Administration



Revenue Administration,  
Disaster Management and  
Mitigation Department,  
Ezhilagam, Chennai - 600 005.  
Phone No : 044-2852 3299  
Fax : 044-2851 1593  
2851 1594, 2854 6624

14321

D. O. Lr. No. NC I (3) / 77555 / 2007, dated 14.03.2012

Dear Archana Patnaik,

Sub: Disaster Management – Constitution of District  
Management Authority – Orders issued - Regarding.

Ref: G.O (Ms) No.33 Revenue (DM I(2) Dept. dt. 24.01.2012.

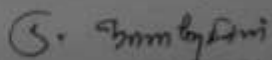
→ → → → →

I invite your attention to the G.O. cited wherein the Government have issued orders constituting District Disaster Management Authority in all districts in the State under sub-sections (1) and (2) of section 25 of the Disaster Management Act, 2005 (Central Act 53 of 2005). As per the said G.O the following are the members of District Disaster Management Authority:

1. District Collector – Chairperson, ex-officio;
2. District Panchayat Chairman – Co-Chairperson, ex-officio;
3. Superintendent of Police, ex-officio;
4. District Revenue Officer who shall function as the Chief Executive Officer of the District Authority, ex-officio;
5. Joint Director, Health services, ex-officio;
6. Personal Assistant (General) to Collector and Additional Collector (Development) / Project Officer (District Rural Development Authority).

2) I enclose a copy of the G.O. for your information and necessary follow up action.

Yours sincerely,

  
(K. GNANADESIKAN)

To  
Tmt Archana Patnaik, I.A.S.,  
Collector,  
The Nilgiris District.



### **ABSTRACT**

Disaster Management - Constitution of District Disaster Management Authority  
Orders issued.

### **Revenue [DMI(2)] Department**

**G.O. (Ms). No:33**

**Dated: 24.01.2012**

#### **Read:**

1. The Disaster Management Act, 2005 of Government of India published in the Gazette of India No.64, dated 26.12.2005.
2. G.O.Ms.No.689, Revenue NCI(2) Department, dated 04.12.2008 published in Tamil Nadu Government Gazette No.50, dated 24.12.2008.
3. G.O.Ms.No.14, Revenue NCI(2) Department, dated 06.01.2009 published in Tamil Nadu Government Gazette No.3, dated 28.01.2009.

#### **Read also:**

4. From the Principal Secretary/Commissioner of Revenue Administration, Chennai-5, Letter No.NCI(3)/77555/07, dated 17.06.2009, 12.06.2010 and 02.06.2011.

\*\*\*\*\*

#### **ORDER:**

In the Government Orders second and third read above, a State Disaster Management Authority and a State Executive Committee have been formed as specified in the Disaster Management Act, 2005 (Central Act 53 of 2005).

2. Under Section 25(1) of the Disaster Management Act, 2005 (Central Act 53 of 2005), the District Disaster Management Authority shall consist of the following persons:-

(i) the Collector or District Magistrate or Deputy Commissioner, as the case may be, of the district who shall be Chairperson, ex-officio;

(ii) the elected representative of the local authority who shall be the co-Chairperson, ex-officio;

(iii) the Chief Executive Officer of the District Authority, ex-officio;

(iv) the Superintendent of Police, ex-officio;

(v) the Chief Medical Officer of the district, ex-officio;

(vi) not exceeding two other district level officers, to be appointed by the State Government.

3. In the letter fourth read above, the Principal Secretary/Commissioner of Revenue Administration has stated that as per sub-section (1) of section 25 of the Disaster Management Act, 2005, (Central Act 53 of 2005), the District Disaster Management Authority in all districts shall be constituted after issue of notification

(P.T.O.)

under sub-section (1) of section 14, constituting State Disaster Management Authority. He has also sent proposal for the following officers to be nominated to every District Disaster Management Authority.

- (i) Chair person - District Collector, ex-officio;
- (ii) Co-Chairperson - District Panchayat Chairman, ex-officio;
- (iii) Superintendent of Police, ex-officio;
- (iv) District Revenue Officer who shall function as the Chief Executive Officer of the authority.
- (v) Joint Director, Health Services, ex-officio;
- (vi) Personal Assistant (General) to Collector and Additional Collector (Development)/Project Officer (District Rural Development Agency)

4. Accordingly, the Government constitute the District Disaster Management Authority in all districts in the State as per the notification appended to this order.

5. The notification appended to this order will be published in the Tamil Nadu Government Gazette.

**(By Order of the Governor)**

**R. Rajagopal,  
Principal Secretary to Government.**

**To**

- The Works Manager, Government Central Press, Chennai-79  
(for publication in the Tamil Nadu Government Gazette)
- ✓ The Principal Secretary/Commissioner of Revenue Administration, Chennai-5.
- The Home Secretary, Government of India, North Block, New Delhi.
- All members of the State Disaster Management Authority.
- All members of the State Executive Committee.
- All members of District Disaster Management Authority in all Districts in the State.

**Copy to:**

- Office of the Chief Minister, Chennai-9.
- The Senior Personal Assistant to Hon'ble Minister (Revenue), Chennai-9.
- The Finance Department, Chennai-9.
- The Law Department, Chennai-9.
- The Revenue (DM-II, DM-III, DM-IV) Department, Chennai-9
- G.O.(Ms) No.323, Revenue Department, dated 08.07.2003
- G.O.(Ms) No.689, Revenue Department, dated 04.12.2008
- G.O.(Ms) No.14, Revenue Department, dated 06.01.2009.

SF/SC.,

**//Forwarded By Order//**

**Section Officer.**



## **CHAPTER 12**

### **SPECIAL INITIATIVES**

Warning System :

SIMPLE EARLY WARNING SYSTEM HAS BEEN DESIGNED FOR DISASTER MANAGEMENT AND EMERGENCY MANAGEMENT IN NILGIRIS DISTRICT WITH SIMPLE OPERATION PROCEDURE

Vulnerability Profile of Nilgiris District, Tamilnadu

Losses caused by disasters persist year after year throughout the world. To overcome such situations, an effective disaster management strategy to lessen the impact of disaster is increasingly a felt necessity and the need for strengthening organizational structure for disaster management is widely accepted. Simple Early Warning System was started as a pilot Project in the Hilly District of Nilgiris.

#### **Components and formula of the Simple Early Warning System.**

A complete and effective EWS comprises of four elements spanning the knowledge of risks to preparedness to act on early warning. These elements include (i) risk knowledge monitoring, (ii) warning service dissemination, (iii) communication and (iv) response capability (community response).

The early warning system has a wider scope and is enhanced through a digital base system. This Early Warning system Comprises of a customized GSM module, a Transistor Radio and an audio, Amplifier connected to the Mike and the Sound Horn. This system can be upgraded to higher model as per the requirements.

- The system telecasts scheduled radio news on the weather forecast and news on daily basis. This can be rescheduled or operated from the disaster managers end (Emergency Operation Centre) by sending SMS
- During the disaster or emergency periods the systems announces the emergency activities to be done. The Emergency announcement can be done only by the authorized persons registered with the system. The number of the authorized persons can be added as per the requirements. When the emergency manager calls, the system recognizes the caller and the system automatically switches on the amplifier and the call is attended. The

announcement made by the emergency manager is carried out to the villages through the sound horn, which has wide coverage.

- When the emergency manager disconnects the call, the system shuts down the amplifier and other accessories so the battery power is not utilized. Even during the power cut times the emergency warning system can be operated for several times with the battery back up.
- Announcements from authenticated sources can be given by connecting to EWS.
- The Device also intimates the Disaster Manager about the capacity of the battery level so as to take necessary action.
- Any kind of interface from any other device could be easily connected to the Simple Early System. For instance UHF Frequency, VHF Frequency, any Mobile Frequency, HAM Radio, any kind of wireless devices, FM, TV station.
- The System can be activated from anywhere in the universe, the NDMA, SDMA,DDMA, IMD or any other emergency managers could address from their own place to the last mile connectivity. This is instant and real-time.
- False alarms can be avoided with the most accurate detection technology
- EWS can be enhanced with Remote system diagnostics and has upgraded capabilities.
- The specialized furniture provided for the system make the system to be secured and from misuse of the Early Warning System.
- This is a low cost project very simple but highly useful.
- After a 10 days demonstration in the demo unit, This Project has been launched successfully in 2 vulnerable villages of Nilgiris District and 8 more to be covered in couple of days.
- Early warning System was successfully launched in 10 villages and 25 villages will be covered shortly

Plates showing operations of the Simple Early Warning system from Demo Unit

